



Building Design Authority (P) Ltd


in joint Venture with

B.N. Consultancy Pvt. Ltd and

PLUSH Engineering & Architects (P) Ltd Kathmandu.

Semi-Annual Social Safeguard Monitoring Report (January - June 2021)

Regional Urban Development Project (RUDP)
Project Implementation Unit
Biratnagar, Nepal
ADB Loan No. 47252-NEP



July 2021

Biratnagar Metropolitan City (BMC), Nepal

PROJECT DESCRIPTION

Project Name	Regional Urban Development Project (RUDP)
Project Number:	ADB Loan No.47252 - NEP
Report for:	Biratnagar Metropolitan City

PREPARATION, REVIEW AND AUTHORIZATION

Revision #	Date	Prepared by	Reviewed by	Approved By
8	July 2021	Prakash Bhakta Shrestha (Social Safeguard Expert)	Er. Giresh Chand (Team Leader)	

CONSULTANT DETAILS

Building Design Authority Pvt. Ltd.

JV. BN Consultancy, Plush Engineering and Architects Pvt. Ltd., Kamaladi, Kathmandu

Tel: 01-4248200, 4227393, Fax: 01-4223536

Email: bda@info.com.np; bdapvtltd@gmail.com

Table of Contents

I. INTRODUCTION	1
II. DESCRIPTION OF SUBPROJECT	3
III. SCOPE OF LIKELY IMPACTS OF THE SUBPROJECTS	4
A. Involuntary Resettlement	4
B. Indigenous Peoples	5
IV. STATUS OF sub-PROJECT:	7
V. CONSULTATION, INFORMATION DISSEMINATION AND DISCLOSURE	9
VI. GRIEVANCE REDRESS MECHANISM	10
VII. LEGAL FRAMEWORK.....	13
A. The Context.....	13
B. ADB Resettlement Policy	14
C. Gaps between ADB and GON Resettlement Policy and Bridging Measures	15
VIII. ENTITLEMENTS, ASSISTANCE AND BENEFITS	17
A. Entitlement Policy.....	17
B. Voluntary Donation of Land & Structures:	17
IX. INSTITUTIONAL ROLES AND RESPONSIBILITIES	21
X. MONITORING AND REPORTING	21
XI. CONCLUSION AND RECOMMENDATION	22
XII. ANNEXS:	23
Annex 1, Photographs	23
Annex 2: Consultation Summary and Persons Met	28
Annex 3, Information on GRC and SSHD Committee of PIU	30
Annex 4, Meeting of Social Safeguard Help Desk	31
Annex 5, Grievance Redress Record and Address Matrix	33
Annex: 6, Some Sewer house connection applications:	47

ABBREVIATIONS

ADB	=	Asian Development Bank
AP	=	Affected persons
BMC	=	Biratnagar Metropolitan city
BS	=	Bikram Sambat
CDC	=	Compensation Determination Committee
CDO	=	Chief District Officer
CDP	=	Community Development Program
CRIPPF	=	Combined Resettlement and Indigenous Planning Framework
DSC	=	Design and Supervision Consultant
DUDBC	=	Department of Urban Development and Building construction
DWSS	=	District Water Supply and Sanitation
EMP	=	Environmental Monitoring Plan
FY	=	Fiscal Year
GRC	=	Grievance Redress Committee
HH	=	Household
ISWM	=	Integrated Solid Waste Management
LAA	=	Land Acquisition Act
MoUD	=	Ministry of Urban Development
MPMC	=	Municipal Project Management Committee
NRs	=	Nepalese Rupees
NGO	=	non-government organization
PISU	=	Project Implementation Support unit
PCO	=	Project Coordination Office
PIU	=	Project Implementation Unit
ROW	=	right of way
RP	=	Resettlement Plan
R&R	=	Resettlement & rehabilitation
RUDP	=	Regional Urban Development Project
SD	=	Safeguard Desk
SDS	=	Social Development Specialist
STIUEIP	=	Secondary Town Integrated Urban Environmental Improvement Project
SPS	=	Safeguard Policy Statement
UEIP	=	Urban Environmental Improvement Project
VDC	=	Village Development Committee

WEIGHTS AND MEASURES

Ha.	=	Hectare
Kg.	=	Kilogram
m.	=	meter
sqft.	=	Square fit
sqm.	=	Square meter
1 ha.	=	1.47 bigha

Glossary of Terms

Affected Person. In the context of involuntary resettlement, displaced persons are those who displaced physically (relocation, loss of residential land, or loss of shelter) and/or economically (loss of land, assets, access to assets, income sources, or means of livelihood) as a result of (i) involuntary acquisition of land, or (ii) involuntary restrictions on land use or on access to legally designated parks and protected areas; (iii).or any other moveable or fixed assets acquired, possessed, restricted, or otherwise adversely affected, in full or in part, permanently or temporarily

Census. Census is 100% enumeration of affected persons and to document the socioeconomic status of potentially affected persons within the project footprint. The census will provide a demographic overview of the population, households' assets, source of incomes, and means of livelihood.

Compensation Determination Committee (CDC). The committee established as per Land Acquisition Act 2034 (1977) for the determination of compensation rate.

Compensation. Payment in cash or in kind in lieu of acquisition of an asset or a resource that is acquired or affected by a project.

Cut-off date. The completion date of the census that establishes the eligibility for receiving compensation and resettlement assistance by the project affected persons. For land, the cut-of date will be the date of notice published by the CDC.

Dalits. The group of people defined and recognized by National Dalit Commission. The word is usually designated for a group of people belonging to the lower castes, many of whom are traditionally regarded as 'untouchable'.

Grievance Redress Committee (GRC). The committee established under the projects to document, hear, and resolve the project related grievances/concerns.

Indigenous peoples. The ethnic groups and communities having distinct social and cultural characteristics such as distinct language/mother tongue, traditional customs, cultural identity, social structure from those of dominant populations and culture. The National Foundation for Upliftment of Adivasi/Janjati Act, 2058 (2002) has identified 59 groups as Adivasi/Janajati (or indigenous peoples or nationalities) in Nepal.

Land acquisition. The approaches (voluntary offer, negotiation, inter-agencies transfer, and expropriation) adopted to acquire land for the project components.

Rehabilitation. The allowances/assistance provided as described in the resettlement plan other than compensation of the acquired property.

Relocation. Physical relocation of APs permanently from their shelter.

Replacement cost. The sum of market value of the affected assets plus any transaction costs such as administrative charges, taxes, registration, and titling costs to replace the affected assets.

Restoration. All the measures taken to mitigate all or any adverse impacts of the project on the APs' property and/or livelihoods including enhancement measures.

Severely affected households. The affected households (i) losing 10% or more of their total productive assets and/or income sources; (ii) requiring relocation due to the Project.

Socio-economic survey. The survey conducted to establish monitoring and evaluation parameters and establish a benchmark of socioeconomic status of Aps.

Vulnerable group. The vulnerable are individuals or groups who may experience differential adverse impacts from the proposed project more severely than dominant population because of their unique and inherit socioeconomic characteristics. Typically, those households falling below poverty line¹, the landless, household members with disability, female headed households, single women, households having elderly(*JesthaNagarik*) and children, dalits, indigenous peoples and those without legal title to land.

SUMMARY

1. The Regional Urban Development Project (RUDP) is designed with the aim to improve livability and urban services in the municipalities of Godawari, Bhimdatta, Biratnagar, Birgunj, Dhangadhi, Shuklaphanta, Nepalgunj and Siddharthanagar in the Terai Region of Nepal through planning, infrastructure investments, and institutional strengthening.

2. Biratnagar is one of the eight municipal towns included in the RUDP. The subcomponent of the RUDP covers the construction and improvement of sewerage, drainage and roads and design of Integrated Solid Waste Management System (ISWMS) for Biratnagar Municipality. Building Design Authority (P) Ltd (Nepal), B.N. Consultancy Pvt. Ltd and PLUS Engineers & Architects (P) Ltd Kathmandu as a design and supervision consultant (DSC).

Project Components in Regional Urban Development Project

1. **Drainage and sanitation:** Installation of sewerage pipe line and construction of Chyangbari Nala
2. **Road and Lanes:** Road improvement with asphalt concrete including foot paths and road side drain
3. **Street Light:** Supply and installation of solar street light including pole, battery and all solar system

3. Despite of challenges due to COVID 19 pandemic crisis; except some minor works, almost the works that were stopped in the previous reported have already been completed. Semi-annual safeguard monitoring report (7th.) on January 202. Due to COVID 19 some portion was found remaining to be final.

4. During this reporting period, with the help of the BMC/PIU, almost the work have already been completed and remaining minor works has also moved forward by resolving all the misunderstandings.

5. **Grievance redress committee (GRC):** A GRC has established under RUDP and comprising 7 members. The mayor of BMC is the chairperson of the GRC. Project Manager as member secretary and social development officer of BMC as member of the committee. This committee has been effectively addressing grievances and concerns raised by the concerned stakeholders including project beneficiaries.

6. **Safeguard desk:** A functional safeguard desk has been continued in the RUDP for planning, monitoring and follow up of social safeguard issues and resettlement plan. It is a functional mechanism that has been started and is managed by PIU and DSC.

7. A lot of support has been received from BMC for the restoration of public property. Reconstruction and restoration of public property has been done through coordination with the stakeholders in the presence of BMC. Ultimately the proposed all the reinstatement and

improvement works of public assets has been completed with a long exercise and hard works. They have been able to complete all the work without any major damage. Which have been already completed. The locals are happy that all these properties have been established as in previous condition.

8. A total of 100% sewer line works has been completed; some of portion of sewer inlet and house connection has been remaining to be completed. The storm water drain works has completed.

9. Most of the roads under this project for upgrading with coordination of people and BMC all the proposed road side drains construction works more than 99% completed, minor works like sub grade, sub base, prime, asphalt has been remaining in some of portion. At present, there is no seen any obstacle for this work.

10. The importance and significance of proper solid waste management was realized, for improving the sanitary living condition in the industrial Morang-Sunsari corridor in general and in and around Biratnagar area in particular. Although, the integrated solid waste management land fill site due to public dispute has been not finalize so far.

I. INTRODUCTION

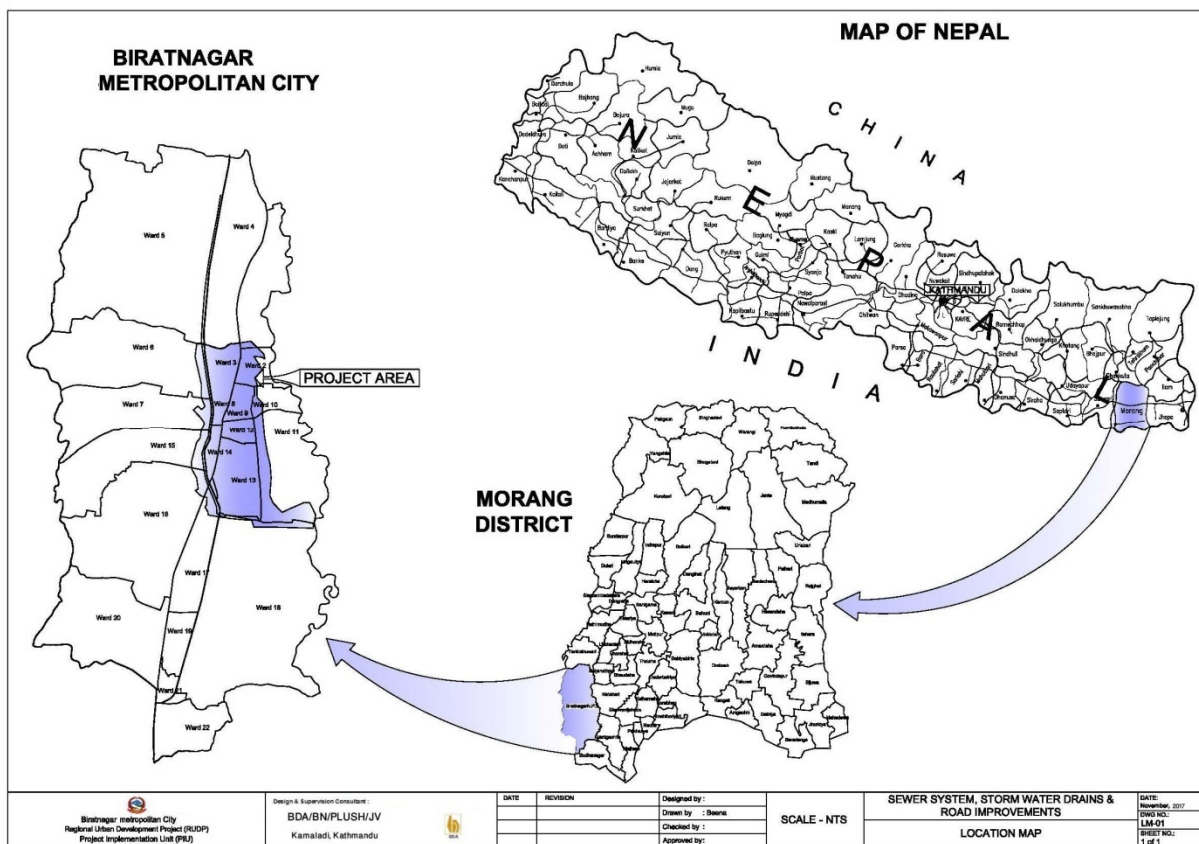
1. The Regional Urban Development Project (RUDP) is designed with the aim to improve livability and urban services in the municipalities of Godawari, Bhimdatta, Biratnagar, Birgunj, Dhangadhi, Shuklaphanta, Nepalgunj and Siddharthanagar in the Terai Region of Nepal through planning, infrastructure investments, and institutional strengthening. The eight cities have high population growth rates, are severely lacking investment, and are experiencing a high level of environmental degradation. The project is also in line with ADB's Nepal Country Partnership Strategy (2013-2017), which supports the government's development objective of accelerated, sustainable, and inclusive economic growth, and with the Asian Development Bank's (ADB) water and urban operational plans.

2. Biratnagar is one of the eight municipal towns included in the RUDP. The subcomponent of the RUDP covers the construction and improvement of sewerage, drainage and roads and design of Integrated Solid Waste Management System (ISWMS) for Biratnagar Municipality. Building Design Authority (P) Ltd (Nepal), B.N. Consultancy Pvt. Ltd and PLUS Engineers & Architects (P) Ltd Kathmandu as a design and supervision consultant (DSC) and have entered for a Contract of Consulting Services with Regional Urban Development Project (RUDP), Project Implementation Unit (PIU), Biratnagar Metropolitan City (BMC) on 28th August 2017 and design and supervision were commencement on September 6th, 2017.

3. This Semi-annual Social safeguard monitoring report (July to December 2020) has been prepared for the subproject of the Biratnagar metropolitan city (BMC) under the RUDP. The subproject consists of construction of sewerage networks, storm water drainage, road improvements, Street light and design of ISWM other related infrastructural works. The report assesses the likely social impacts of the subprojects following applicable government policies/procedures and ADB Safeguard Policies. The RP explains the likely impacts and proposes actions to be taken by the Project Implementation Unit (PIU) that are anticipated in relation to implementation of the works packages. The likely impacts were assessed by reviewing ongoing ADB financed project, the Secondary Town Integrated Urban Environment Improvement Project (STIUEIP) documents and detailed design prepared for the RUDP. This report presents the findings and status of the land acquisition, possession of land and other social safeguard concerns related with the Project.

4. The main objective of the social safeguard report (July - December 2020) is assess the availability of land under existing right of way (ROW) and likely social impacts due to implementation of the proposed subprojects with respect to land acquisition, compensation and involuntary resettlement, common properties (if any) and in terms of displacement, loss of incomes, and impact on social cohesion. During the preparation of report, the likely involuntary resettlement and indigenous people's impacts were assessed based on the information and documents provided by the project implementation unit (PIU) and the BMC. Interviews and discussions with municipal officials and community stakeholders were carried out along with site verifications and observations. *Figure*, presented below shows project location of BMC.

Figure: Project location of RUDP



II. DESCRIPTION OF SUBPROJECT

5. Since 2012 STIUEIP is implementing (i) drainage and sanitation including wastewater treatment plants (facultative pond and anaerobic), public and school toilets, and storm water drainage; and (ii) roads and lanes including upgrading of roads, footpaths, side drain and walkways in BMC. In most of the sections the drainage construction and earthen works of the roads has been completed but pavement improvements could not be done under STIUEIP due to cost overrun.

6. The additional works under RUDP are expected to complement STIUEIP and lead to increased efficiencies, greater improvement in service delivery, and higher impact on the livelihood outcomes of inhabitants of BMC. The pre-project construction activities, including land acquisition have been almost completed by the STIUEIP. In many cases, RUDP is working on the same alignment as STIUEIP. STIUEIP installed the drain and RUDP will rehabilitate the road and construct a footpath. The table 1 provides a summary of the proposed alignments where STIUEIP is also working to show synergies between the two projects. The shaded rows denote new/additional alignments under RUDP.

Table 1: Summary of Project Components in Regional Urban Development Project, Biratnagar

Components	Description of the activities	Quantification of major construction items/ activities	Location
Drainage and sanitation			
Sewerage network	Sewerage pipe supply and installation; manhole; sewer inlet; house connections	Installation of 20.082 km (revised length 18.559 km) sewerage pipeline; construction of 685 manhole Nos. 606 revised VO-3); 1,010 sewer inlets (691 nos. revised VO-3) and 3,784 (2906 revised VO-3) house connections	At the central line of the existing roads within clear road width
Storm water drainage	RCC drains	Construction of Chyangbari Nala = 585.00m	Within the clear width of existing Nala
Roads and Lanes			
Road improvements	Asphalt concrete, footpath and road side drains	Road improvements with Asphalt concrete: 73.86 km, (revised length 74.57 km. VO-2, 75.282 km. VO-3) including footpaths and roadside drains: 26.05 km (revised length 39.20 Km VO-2, 31.9 km. VO-3)	Existing roads and footpaths
Integrated Solid Waste Management (ISWM)			
Design of ISWN		Preliminary design, detail design and final design	Municipality proposed Dagraha site is not finalize till date
Street Light			
Streetlight installation	Supply and installation of solar streetlights	Solar streetlights, including pole, battery and all solar system = 1.0 km	Existing roads and footpaths

7. Total length of the proposed sewerage system will be 20.082 kilometers (revised length 18.559 kms length). Similarly, 685 (revised Nos. 606) manholes are proposed in all sewerage sub systems. As indicated in design and drawings there will be 4 types of trunk and secondary sewerage system.

8. A total of 652.8 m. (Revised length 585 m.) storm water drainage is proposed under the RUDP. *Figure 3 presented below shows overall storm water drainage plan for BMC.* All planned drainage system has already been constructed by STIEUIP except for 652.89 m which passes through the existing Chyangbari Nala (Sagarmatha tole to Sukrabare Hatiya). The right side of blue shaded area in the *Figure 3* is proposed under the RUDP. The existing ROW of the drainage will be sufficient to improve the proposed section. There was no registered private land, tenants and sharecroppers or seasonal encroachers at either site of the proposed drain. And Changbari Nala drainage construction work has been completed till this reporting period.

9. A total of 74 km Road reinstatement (improvement) is proposed in the RUDP. The roads included for improvements are those roads which were damaged due to pipeline installation, storm drain construction and other project related works of STIEUIP and couldn't be restored due to unavailability of funds.

10. The Project has considered on design based on reinstatement, rehabilitation and upgrading of existing roads length 74 km (Revised length 74.57 km.). In the urban area, as ongoing projects creates a lot of disturbances and difficulties in the life of people living in project area. Despite of constraints, contractor has started road improvement works, road side drain (39.20 km.) works, sewer line, roads and foot path at many locations. Almost of them the project have been completed and some are in the process of being upgraded.

III. SCOPE OF LIKELY IMPACTS OF THE SUBPROJECTS

A. Involuntary Resettlement

11. The likely impacts of involuntary resettlement with respect to physical displacement (relocation, loss of residential land, or loss of shelter) and economic displacement (loss of land, assets, access to assets, income sources, or means of livelihoods) as a result of (i) involuntary acquisition of land, or (ii) involuntary restrictions on land use or on access to legally designated parks and protected areas for the proposed components are presented below. RUDP is working on the same alignment as STIEUIP. This report summarizes the social safeguard compliance and monitoring for the period January to June 2021.

12. Drainage and storm water: Based on the detailed design of the proposed activities and proposed construction approach, there will not be involuntary land acquisition. The storm water drainage and sewerage works will be limited within the available existing ROW of public roads, which do not require demolition of structures and private land. Some temporary disturbances are anticipated during construction. Temporary disturbances will not result in physical or economic displacement. To avoid such disruptions, construction workforce will take maximum care of the private and public structures and utility services while doing excavation works. The disturbance related to environment like, noise, dust etc will be covered by the project specific EMP.

13. The proposed sewerage laying module explains the method and plan of installing sewerage pipes without land acquisition and demolition of structures. The sewerage main pipelines go through the central line of the road section. However, the house connection chambers are proposed at the sides of

roads within existing clear road width. The house connection arrangement and installation of sewerage management system has been designed in such a way that ensures the project activities are limited within the available ROW of the road and avoids any type of resettlement issues. The pipelines will be installed along the central line of road and collection chamber, and inlet chamber and manholes are built along the footpath within right of way of public roads.

14. People care only about their own property but, all have the right to use public property without any obstruction and we must know to protect them also. In order to carry out the project work in accordance with the plan, it was necessary to carry out the reinstatement and improvement work of 14 items public properties like temple, school/college compound. For this, some public properties like, temple, school, compound have been reinstatement and improvement for the properly managed. During the reconstruction, the rules of the Government of Nepal and ADB social safeguard policy were followed.

B. Indigenous Peoples

15. According to the ADB's safeguard policy the indigenous people safeguards are triggered if a project directly or indirectly affects the dignity, human rights, livelihood systems, or culture of indigenous peoples or affects the territories or natural or cultural resources that indigenous peoples own, use, occupy, or claim as an ancestral domain or asset. The term indigenous peoples is used in a generic sense to refer to a distinct, vulnerable, social and cultural group possessing the characteristics such as self-identification as members of distinct indigenous cultural group, geographically distinct habitats or ancestral territories; distinct customary cultural, economic, social, or political institutions and a distinct language.

16. The subproject activities are confined within a linear distance with defined width along the alignment of proposed drainage, and roads. The construction will be undertaken following the existing drainage and road alignment. It has been observed that the indigenous people in the subproject area share a similar economic and political system with the mainstream society. The indigenous people are not significantly different from the non-indigenous households and other local families living in the project areas in terms of livelihood patterns, and access to economic, health and educational opportunities. The indigenous people in general do not display any significant social or economic traits that would distinguish them from non-indigenous people communities, except in their cultural identity and national identification as indigenous people or Janajati/ Adhibasi (in Nepali language). The field observation reveals that all the settlements/ clusters in the BSMC are heterogeneous in terms of caste/ ethnicity and no specific territory of indigenous people has been observed and reported. The lands owned or occupied by indigenous people in the project municipalities are not considered of ancestral/tribal value. Individual ownership of lands has been in practice among indigenous people for many generations. Hence, it is expected that the project will have no impact on their cultural identity, survival and cultural resources.

17. The improved road services and drainage system will have overall beneficial effects. However, the improved road conditions may increase vehicle speed and requires awareness among the indigenous people about the road safety and traffic rules. With municipal facility improvements, subprojects are expected to result in improved health and quality of lives of both indigenous people and non-indigenous people. In addition, the project will create short-term employment opportunities in infrastructure construction and maintenance where indigenous groups should be given first priority for employment. No physical displacement and economic displacement of indigenous people is anticipated as a result of implementation of the subprojects. The project design has included activities, which will address requirements in behavioral changes to be habitual with improved waste collection and management system, and traffic system. The gender equality and social inclusion (GESI) action plan and performance-based socioeconomic development program includes specific actions favorable to indigenous people. Therefore, indigenous people plan is not required for this subproject.

18. The sewerage pipeline networks has been laid on public roads within its clear width. Similarly, the storm water drainage also constructed at the sides of public roads. For efficient work progress and people's was supported in project activities, PIU along with BMC, design and supervision consultant (DSC) and the contractor was disseminate information on commencement of works one month in advance in each stretch of construction sites. Some temporary disturbances to businesses had anticipated pipeline, drainage and road component. However, full road closure was not anticipated and these temporary disturbances was not resulted in physical or economic displacement or restriction to access to business and resources. Good construction practices and traffic management measures, including night works, was ensured continue access to businesses and limited disruption to business activity. In a few areas, i.e; Gudri (Vegetable Markets), vendors and hawkers was required temporary relocation (i.e. few hours). An alternative location close to the existing Gudri for few hours had been arranged in-coordination with the municipal authorities and traffic police, and contractor had provide assistance in relocating and shifting. All the construction activities was comply with a work schedule that ensured completion of trench excavation, laying of the pipelines and backfilling on the same day. Such action shortens disruption timings of the business and vendors. Provision for night works was included on narrow and high crowd and commercial areas like, main road, Rangeli road and Himalayan road (traffic chowk). The disturbance related to environment like noise, dust etc had been covered by the project specific EMP.

19. Based on the above assessments no private land acquisition was required for subproject activities as all the required lands are readily available within the existing ROW of the public roads. As a result of subproject implementation, no settlement was adversely affected and neither physical displacement nor economic displacement occurs, and hence no involuntary resettlement impacts are anticipated due to land acquisition. Therefore, resettlement plan was also not required for the subprojects in BMC.

20. Though involuntary resettlement impacts was not anticipated and resettlement plan was not required, coordination is required to continue public services and access to daily life of people living in the city. The existing water supply pipeline, drainage system, and electricity supply has disturbed during construction. The BMC and PIU was allocate sufficient budget for relocation and rehabilitation of public utilities has been included in the bill of quantities of bidding documents for the works package. The project has established proper communication and use the grievance handling mechanism already established under RUDP to hear and address people's concern and grievances during construction.

21. Regional Urban development Project (RUDP) in Biratnagar has implemented to improve the quality of life and help to achieve higher and more socially inclusive economic growth of people through effective, efficient, and reliable delivery of improved and affordable municipal services. Infrastructure development of drainage and sewerage system as well as roads and lane improvement are the major components of RUDP in Biratnagar Metropolitan City (BMC). The environment has been defined to mean surrounding area including human and natural resources to be affected by execution and after completion of works. The Contractor shall take all precautions for safeguarding the environment during the course of the construction of the works. He shall abide by all prevalent laws, rules and regulations governing pollution and environmental protection mitigation measure specified in the latest publication of "Environmental Management Guidelines" published by the GoN and Projects Environmental management plan.

IV. STATUS OF sub-PROJECT:

22. The BMC has declared ROW of each road section following standards declared in municipal by-laws. The by-laws also provide a provision for building code and construction standards and required setbacks for the building construction. The ROW were approved by the BMC board and declared effective from 2000. It was noted that BMC is publishing several notices using local newspapers (Ujjyalo, Biratpath, Darshan Daily, Janabidroha, and Udghosh) to inform the public about the provisions of the by-laws, ROW and building codes, the project approach, and peoples support for project activities as well as to make people aware about adverse temporary effects during construction.

23. Reviewed the municipality declared ROW, required width of the road as per detailed design, and currently available width of the proposed roads under RUDP. Almost all road widths are clear and there is no need to demolish buildings as the available width is equal to the design width or municipality ROW. In some places, private compound walls and extended temporary structures from the main building are within the ROW but the owners of those walls and small structures have agreed to clear them to comply with the ROW. The owners of the compound walls have submitted a written request to the BMC requesting time to shift the compound wall and they also agreed to voluntarily clear such structures. The voluntary process will be adopted as prescribe in the CRIPPF prepared for RUDP.

24. The project has considered on design based on reinstatement, rehabilitation and upgrading. The progress of the project is Road Rehabilitation (with asphalt concrete) 100%, Sewer Line 100%, Storm water Drain 100% and Road side Drain 100% works has been completed till now. Project physical progress (99%) is found lagging due to pandemic as case of "COVID-19" has continued. Except for general obstruction, it can be seen from the progress of the project that all the works of the project have been carried out continuously without any hindrance.

25. Despite of many challenges due to COVID 19 pandemic crisis; except some minor works, almost the works that were stopped in the previous report that have already been completed. During this reporting period, with the help of the BMC/PIU, almost the work have already been completed and remaining work has moved forward by resolving all the misunderstandings.

26. A total of 100% sewer line HDPE/RCC and Manhole and sewer inlet works has been completed. Among them, manhole 606 no. out of 685 (606 revised VO-3) similarly sewer inlet total 691 no. out of 1010 (691 revised VO-3) has been completed. And 98.96% (2876) out of 3784 (2906 revised VO-3) house connection has been found completed under RUDP project area; remaining are under construction without any interruption. Biratnagar Metropolitan City (BMC) has also merged the sewage management fee under the integrated tax system, all households are expected to connect it soon.

27. The storm water drainage 585 mt. RCC works has completed in Chyangbari Nala and is in full functioning, it was mentioned that an earlier in the report.

28. Most of the roads under this project for upgrading was without drain or existing drain was in poor condition, on instruction from the employer at various stretches; with coordination of people and BMC all the proposed road side drains construction works have been completed without any major disturbance. The project was provisioned drain at either sides or one side as per available RoW of the road.

29. Most of the roads/lanes in Biratnagar were in a poor state due to lack of periodic maintenance, and need improvement where as some of the roads were graveled and would benefit from upgrading. In the areas where drainage and sewerage works was proposed there had been significant impact on the existing roads. The Project has considered on design based on reinstatement, rehabilitation and upgrading of existing roads length 74.57 km. (75.282 revised VO-3). About 75. Km. (99.66%) has been attempted out of 75.282 km. With coordination of people and BMC all the proposed 39.20 km. (41.35 km. revised VO3) road and road side drains construction works (100%) completed. However, the footpath/Interlock has been completed 29,825.00m (70.91%) during reporting period about 1007.00 m in length have been laid in Rani Area but the works are not completed as per specification. At present, there is no seen any obstacle for this work.

30. People care only about their own property but, we all have the right to use public property without any obstruction and we must know to protect them also. Total 14 items, public assets was need to be reinstatement and improvement under the project. The public properties like, temple, school, compound have been reinstatement and improvement for the properly managed. During the reconstruction, the rules of the Government of Nepal and ADB social safeguard policy were followed.

31. These public assets were in adjacent of ROW. Despite of constraints, BMC/PIU initiated to necessary discussion and coordinate with concern stakeholders to reinstatement of Public Assets. A lot of support has been received from BMC for the restoration of public property. Reconstruction and restoration of public property has been done through coordination with the stakeholders in the presence of BMC.

32. Some budget was needed for the maintenance, reconstruction and rehabilitations work of public property. Therefore Resettlement Plan (RP) was also submitted for reconstruction and rehabilitations with plan on March 2019. All this has been possible because the BMC has invested the required amount for the purpose of safeguarding its public importance properties. Ultimately the proposed all the reinstatement and improvement works of public assets has been completed without any major damage. Which have been already completed.

33. Reconstruction and restructuring of some public properties were required during the implementation of the project. The locals are happy that all these properties have been established as in the previous condition. However, there were some controversies over this. Now that all those public properties have returned to normal and previous condition, locals are happily reusing them. After the reconstruction, they have felt even easier now.

Regional Waste Management Project (RWMP)

34. The importance and significance of proper solid waste management was realized, for improving the sanitary living condition in the industrial Morang-Sunsari corridor in general and in and around Biratnagar area in particular, already during implementation of the FINIDA-supported project called 'Supporting Environmental Administration and Management (SEAM-N) in the eastern development region of Nepal.

35. Municipality proposed 28 bigha land in Dagraha-7, Budhiganga VDC site for the integrated solid waste management land fill site due to public dispute has been not finalize till date. Consultations were organizing from Municipality in different level with different particular with affected persons, community leader, social workers, representatives of political parties and civil society organization, and representatives of indigenous peoples (IPs). This has been mentioned in previous reports.

36. Field level survey have conducted, to identify the potential stakeholders who can influence the Integrated Solid Waste Management (ISWM) site an interest associated with the construction of sanitary landfill site in proposed location. Inception Report as well as Stakeholder's Analysis, Communication Strategy and Consultation Plan for Integrated Solid Waste Management (ISWM) have already been submitted on March 2018. Due to Socio Environment Problem, Progress of Integrated Solid Waste Management (ISWM) design has been hindered.

37. An informal meeting has been held on 16 December 2018 in Kathmandu in presence of Project Director and PMSC member to attention of public feeling and minimize of existing social problem on solid waste management. Meeting has discussed to prepare an action plan in coordination with Mayor, Social Development Officer of municipality and social, technical expertise.

38. Other an informal meeting also organizing as per necessary in community level from Municipality in presence of local political representatives PIU and DSC with different particular, affected persons, community leader, and social workers. Due to impatience of public to prepare an action plan has been not initiated till date.

V. CONSULTATION, INFORMATION DISSEMINATION AND DISCLOSURE

39. Consultation was done at two levels: a) Municipality level and b) Stakeholder or community level.

- a) A municipality level consultation held with the Mayor, CAO of the municipality, PM (RUDP), the engineer, within the municipality and other concerned authorities, to coordinate the field work in different wards of the municipality.
- b) The stakeholder or community level consultation was held with the general stakeholders in different Tole/lane. The Tole/lane level Public Consultation was made through open interviews with different selected stakeholders was conducted in community level. The participants in public consultation were municipality authorities, business groups, entrepreneurs, related temples and Dharma Shala management committee and political activists and social workers. The open interview became helpful to understand the general developmental and infrastructural status, identify urgent need of the households in the community level. This interview was instrumental to assess the affordability and to identify the mechanisms of stakeholder's participation in construction monitoring and evaluation.

40. In the consultation meetings and using different means of communication project information has been disseminated to concerned stakeholders. Information related to project design, drawings, working modality and approach of the project and ADB's and Government of Nepal's safeguard policy provisions were discussed among the stakeholders. The information is available at project office (PIU), BMC office, local office of DUDBC, and office of DSC. A copy of the report will be disclosed on the ADB and project related websites, and is also available from PIU/ DUDBC/ BMC upon request.

41. The PIU will continue consultations with community people and information disclosure throughout the project implementation. The PIU, DSC, and contractors will work and coordinate closely to ensure that communities are made fully aware about project activities in all stages of construction.

VI. GRIEVANCE REDRESS MECHANISM

42. The subproject will utilize the GRM proposed in CRIPPF of RUDP to hear grievances and concerns raised from affected persons and project beneficiaries during construction of the project.

43. A Local/Municipality level grievance redresses committee (GRC) comprising 7 members is formed to receive grievances filed in relation to RUDP implementation in BMC. Now one member is vacant due to resign from the service. The Mayor of BMC is the chairperson of the GRC with CAO of BMC and Project Manager as member and chief, social development of PIU as member secretary of the committee. This committee has been effectively addressing grievances and concerns raised by the concerned stakeholders including project beneficiaries.

44. Although many grievances are received verbally and written, all total 406 no. of grievances have been formally registered through written and telephone. Among them, 17 grievances are registered in GRC desk and 227 no. of grievances are listed in PIU register. Similarly, 162 grievances are received through telephone. Total 150 grievances were registered in PIU register during this reporting period. Received all grievances have immediately been addressed and solved.

45. Received grievances are tabled in Social Safeguard desk, SD discussed over different grievances and social and environmental agendas to immediate mitigate of public complains. Total 15 no. of SD meeting has held up to this reporting period. It is recommendation that all grievances should address immediate as public complains. Project manager has chaired the meeting. GRC meeting has held as per need and mayor has chaired the meeting. *Registered grievances are presented in an annex-4. The GRC composition is presented in the table-2.*

Table 2: Composition of GRC for RUDP

Name	Designation	Portfolio
Mr. Bhim Prasad Parajuli	Mayor, Biratnagar Metropolitan City Office	Chairperson
Mrs. Indira Karki	Deputy mayor, Metropolitan City Office	Member
Mr. Umesh Basnet	CAO, Biratnagar Metropolitan City Office	Member
Er. Bharat Kumar Neupane	Project Manager, RUDP, PIU, Biratnagar	Member
Er. Prakash Chaudhary	Deputy Project Manager/ PIU	Member
Mr. Punam Kumar Dahal	Chief; Social Development/ PIU	Member Secretary
Er. Ghanshyam kafley	Project Engineer/ PIU	Member

46. After the effectiveness of the RUDP in BMC, the structure of the committee will be reviewed and revised in line with the GRC structure and mechanism prescribed in combined resettlement and indigenous people planning framework (CRIPPF) of the project. The CRIPPF has provision to form GRC at the municipal level with representation from affected persons/beneficiaries.

47. The Grievance redresses committee (GRC) concerned representatives of affected persons with one male and one female (a representative of indigenous people, in case of indigenous peoples related issues), will be invited in the meeting. The GRC will meet as needed to determine the merit of each

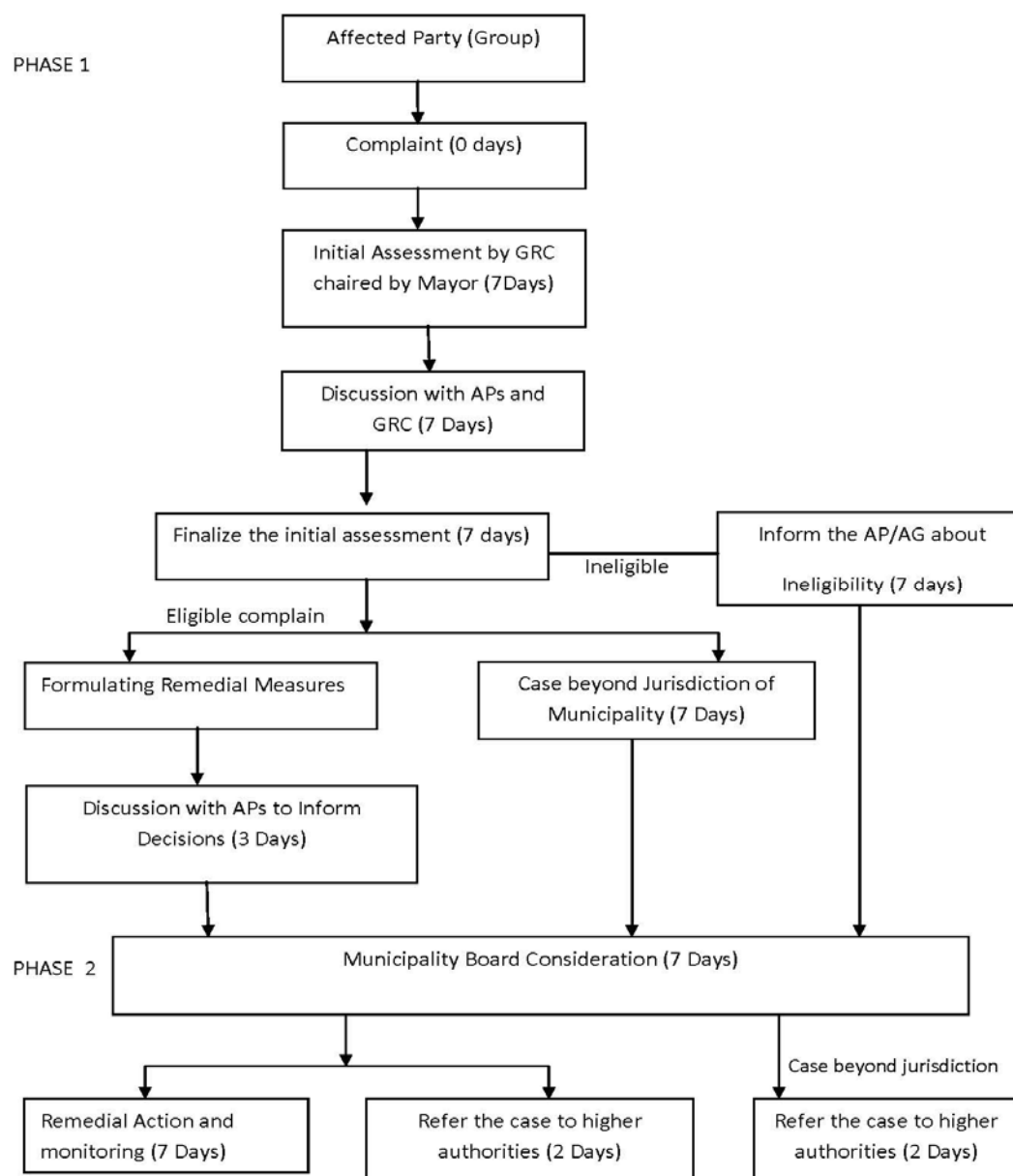
grievance, and resolve it within 7 days of receiving the complaint. The Committee thus appointed should be sanctioned by the municipal board. The responsibilities of the GRC at municipality will be:

- i. to conduct subproject level public awareness campaign regarding grievance redress mechanism of the project. The social safeguards expert of the DSC will support the GRC by preparing and providing information/awareness material etc. to conduct the awareness campaign. The campaign will ensure participation of poor and vulnerable groups in the awareness campaign. The campaigns also cover information on entitlements policy provisions and their application; and
- ii. to hear complaints and grievances at local level. The local people can approach the committee with their grievances related to the project which will be registered, categorized and discussed in the committee with the aim of amicable settlement. It is expected that the committee will provide an accessible forum for receiving and facilitating resolution grievances related to the project and grievances will be redressed within one week from the date of received complaints. The member of secretary of GRC committee will be representing as social safeguard focal person, and will be responsible for processing and placing all papers before the GRC, recording decisions, issuing minutes of the meetings and taking follow up action to see that formal orders are issued and the decisions carried out. Any unresolved or major issues at municipality level will be referred to the PCO level GRC for resolution. DSC social expert will be assisted to social safeguard focal person. Local/Municipality Level GRC mechanism chart in below figure 6 is shown detail process of Grievance redresses.

48. The unresolved or major issues forwarded by the BMC level GRC will be reviewed at PCO level GRC for final solution. Decision has to be made within 15 days of receipt of complaint at this level. The PCO level GRC shall refer the complaints registered at the PCO to the BMC level GRC for initial hearing within 7 days of registration.

49. Despite the project GRM, an aggrieved person shall have access to the country's legal system at any stage, and accessing the country's legal system can run parallel to accessing the GRM and is not dependent on the negative outcome of the GRM.

50. People who are, or may in the future be, adversely affected by the project and not satisfied with the established GRM may submit complaints to ADB's Accountability Mechanism. The Accountability Mechanism provides an independent forum and process whereby people adversely affected by ADB-assisted projects can voice, and seek a resolution of their problems, as well as report alleged violations of ADB's operational policies and procedures. Before submitting a complaint to the Accountability Mechanism, affected people should make a good faith effort to solve their problems by working with the concerned ADB operation department. Only after doing that, and if they are still dissatisfied, should they approach the Accountability Mechanism Flow diagrams for conflict resolution and Grievance Redress Mechanism (Local/Municipality Level) process is presented in the below figure 6.

Figure: Flow diagrams for conflict resolution and Grievance Redress Mechanism (Local/Municipality Level)**Flow diagram for conflict resolution and Grievance Redress Mechanism**

VII. LEGAL FRAMEWORK

A. The Context

51. The government of Nepal has promulgated different laws and legislations for different sectors as prescribed by the constitution of Nepal. There are different laws interrelated to each other such as for construction of different infrastructures, there are independent acts like road act, forest act, land act and the property right mentioned in the constitution and some guidelines to be entertained for this RP.

52. The Constitution of Republic of Nepal (2015), Article 25 (1) guarantees the fundamental right of a citizen, i.e. right to acquire, own, sell and dispose of the property. Article 25 (2) describe that the state cannot acquire the property of any person except in case of public interest. Article 25 (3) also state that compensation shall be provided for any loss of individual property for public interest.

53. Nepal does not have a standalone policy on Indigenous Peoples to safeguard them from specific policy, planning initiatives and development projects. The Constitution of Nepal 2072 (2015), NFDIN Act 2002, Local Self-Governance Act, 1999, Forest Act (1993) and Forest Regulation (1995) and periodic Five Year Plans have been placed significant emphasis on delivering basic services to the indigenous people. Besides, there are some provisions for the protection and promotion of Janajatis' traditional knowledge and cultural heritage.

54. The Constitution of Nepal 2072 (2015), Article 18, Right to Equality, states that all citizens shall be equal before law. No person shall be denied the equal protection of law. However, the article also mentioned that nothing shall be deemed to bar the making of special provisions by law for the protection, empowerment or advancement of the women lagging behind socially and culturally, Dalits, Adibasi, Madhesi, Tharus, Muslims, oppressed class, backward communities, minorities, marginalized groups, peasants, laborers, youths, children, senior citizens, sexual minorities, persons with disability, pregnant, incapacitated and the helpless persons, and of the citizens who belong to backward regions and financially deprived citizens including the Khas Arya

55. Specific policy initiatives for the welfare and advancement of IPs (adivasi/janajati) were initiated in 1997, when a National Committee for Development of Nationalities (NCDN) was set up. In 2002, the Nepal Parliament passed a bill for the establishment of an autonomous foundation named "National Foundation for Up-liftmen/Development of Indigenous Nationalities (NFDIN)," which came into existence in 2003 replacing the NCDN. The NFDIN Act 2002 established the first comprehensive policy and institutional framework pertaining to Adivasis/Janajatis. The act defines indigenous groups or Adivasi Janajati in Nepali as "a group or community having its own territory, own mother tongue, traditional rites and customs, distinct cultural identity, distinct social structure and written or unwritten history". The government, through NFDIN, has identified and officially recognized 59 such indigenous communities. This list was updated in 2009 to include 81 groups for official recognition but yet to be approved by the GON.

56. The Local Self-Governance Act, 1999 commits municipalities for the promotion, preservation, and protection of language, religion, culture of indigenous people and their welfare in the municipal area. The Act empowers municipalities to formulate and implement periodical and annual plans within their own jurisdiction. Periodic plans integrate different thematic plans according to social, economic, environment, physical, financial, and institutional aspects. The Act provides municipalities to follow planned development programs and prioritized programs that can increase productivity, contribute to upgrading living standards, and generate income and employment opportunities for indigenous people and other vulnerable groups. The Act also requires that local programs provide direct benefits to women and disadvantaged groups, and use community groups in the planning and execution of development programs.

57. These constitutional, legal and policy provisions are supplemented with the provisions under the United Nations Declaration on the Rights of Indigenous Peoples (2007) and International Labor Organization (ILO) Convention (169), 1989 in 2007 since Nepal is a signatory to these international legal instruments. The ILO Convention no. 169 of 1989 is the most comprehensive legally binding treaty on the rights of indigenous peoples. The Convention includes provisions on cultural integrity, land and resource rights and non-discrimination, and instructs states to consult indigenous peoples in all decisions affecting them. Articles 1-4 of the United Nations Declaration on the Rights of Indigenous Peoples (2007) ensures the individual and collective rights of indigenous peoples, as well as their rights to culture, identity, language, employment, health, education and other issues while implementing any development activities in the traditional territory of the IP.

B. ADB Resettlement Policy

58. ADB Safeguard Policy Statement (SPS) 2009, and Guidelines for Involuntary Resettlement, are mandatory for all ADB assisted Projects to recognize and address the Resettlement and Rehabilitation (R&R) impacts of all the Displaced Persons (DPs) irrespective of their titles and requires for the preparation of an appropriate Resettlement Plan (RP) in the case where involuntary resettlement exists. ADB Safeguard Policy Statement (SPS) is the guiding rule to identify impacts and to plan measures for mitigating various losses likely to occur due to resettlement impacts. Some of the key provisions of ADB SPS and Guidelines on Involuntary Resettlement are:

- i. Where Involuntary Resettlement (IR) is unavoidable, the impact should be minimized by exploring project and design alternatives;
- ii. Enhance or at least restore the livelihoods of all displaced persons in real terms relative to pre-project levels;
- iii. Improve the standards of living of the poor and other groups;
- iv. Gender analysis is required to identify related resettlement impacts and risks;
- v. Resettlement Plans (RP) should be prepared in full consultation with Affected Persons (APs), host communities, and stakeholders;
- vi. Preference will be given to land-based resettlement for displaced persons whose livelihoods are land-based. However, if the land is not the preferred option or the land is not available at reasonable price, the APs will be provided opportunities for employment, or self-employment in the project works, in addition to the reasonable cash compensation for land and other assets lost;
- vii. Cash compensations for the loss of structures, other assets and incomes should be based on full replacement cost;
- viii. Absence of formal legal title to land or non-recognized or recognizable claims to such land by the Displaced Persons (DPs) should not be a bar to compensation;
- ix. The rate of compensation for land, structures and other assets should be calculated at full replacement cost based on fair market value; transaction cost; interest accrued; transitional and restoration cost, and other applicable payments, if any.
- x. All compensation payments and related activities must be completed prior to the commencement of the civil work;
- xi. Special attention to be paid to the needs of vulnerable groups especially those below the poverty line, the landless, the elderly, women and children and indigenous people and those without legal title to land.

C. Gaps between ADB and GON Resettlement Policy and Bridging Measures

59. Though apparently, both Land Acquisition Act 1977 and ADB Guidelines aims to ensure compensation to the DPs for the loss of properties and other assets, there are some differences on their entitlement provisions (Table 3):

Table 3: Key Policy Gaps and Bridging Measures

Key Issues	ADB SPS	GoN Regulation	Measures Recommendation in RP
Compensation principle	All the compensation is based on the principle of replacement cost	Compensation rate will be determined by CDC, consisted of (i) CDO, (II) representative from DDC (iii) Chief of Land Revenue Office (iv) Project Manager, (Land Acquisition Act Clause (13) The Land Acquisition Act 1977, also mention the need of considering periodic circulations issued by the GoN while fixing compensation for the affected assets (Land Acquisition Act Clause 16)	There is no need of compensation.
Voluntary land donation	The borrower is required to engage an independent third-party to document the negotiation and settlement processes to openly address the risks of asymmetry of information and bargaining power of the parties involved in such transactions	No provision in LAA (1977) The LARRP (2015) has provision of Third-party validation of consultation related to land donations is required	A mechanism will be established ensuring transparent process is followed, and there is no building demolition.
Compensation for Non-titleholders	Squatters/ Vulnerable encroachers/ non-title holders are entitled to the payment for affected	Do not consider squatters/ encroachers/ non-titled land users for compensation	Provision have been made for compensation to the vulnerable non-titleholders having affect on structures (No encroachers, squatter under the list of affected persons)

Key Issues	ADB SPS	GoN Regulation	Measures Recommendation in RP
	structures/houses/ business/ crops, trees, and other assistance		
Relocation Assistance	All the eligible APs including tenants, employees are entitled to receive financial assistance to cover physical and economical displacement	LA Act Clause 16-2(ga) provisions to consider extent of losses caused due to relocation/shifting of Displaced people, while fixing the compensation rate (LA Act Clause 16-2(ga))	Provision has been made for the transitional allowances, transport allowances and one-time financial assistance to the tenants, employee (No private structures are going to be affected, due to construction activities.)
Income Restoration	Income restoration Program such as training and other measures to restore and improve the standard of living of the displaced households of those having more than 10 % of the total landholdings and income	Apparently, the Land Acquisition Act 1977, do not consider for income restoration.	Provision have been made to provide training and measures in the EM

VIII. ENTITLEMENTS, ASSISTANCE AND BENEFITS

A. Entitlement Policy

60. An entitlement matrix has been prepared based on ADB Safeguard Policy 2009 and Land Acquisition Act of 1977 so that the proposed entitlements would be acceptable to both GON and ADB. ADB's Safeguard Policy Statement (2009) on involuntary resettlement requires compensation for the lost assets at replacement cost to both titled and non-titled holders and resettlement assistance for lost income and livelihoods. Further, the principles adopted herein contain special measures and assistance for vulnerable households, such as those households falling below poverty line, the landless, household members with disability, female headed households, single women, (vii) households having elderly(*JesthaNagarik*) and children, dalits, indigenous peoples and those without legal title to land.

B. Voluntary Donation of Land & Structures:

61. The project accepts self-declaration of voluntary demolition of public building and clearance of municipal right of way. Such offer would be considered only if (i) the voluntary offer is for small strips of land¹, (ii) it will not result in permanent and significant loss/impact of public asset (iii) road improvements and other project activities will directly benefit the public, (iv) meaningful consultation was carried out to finalize the design and (v) public land owners agree and their voluntary offer without coercion is documented. The process and steps to be followed for assessing eligibility of voluntary donation and documentations are given in Annex 12 of CRIPPF.

62. The owners of the extended structures road section are involved in business operating in their main building and the likely impacts due to demolition of the extended structures without disturbing the main buildings/structures are very marginal (based on percentage of loss and minimum size of remaining assets). Since the extended structures have been serving as covered footpath for many years, their demolitions do not result in displacement of households or cause loss of household's incomes and livelihood. On the other hands, the households making voluntary donations are the direct beneficiary of the project and they have chosen the proposed project design based on their informed choice among the various design options prepared by the project.

63. While preparing individual voluntary donation consent paper, mechanism will be established to ensure transparent process was followed and coercion was not used during accepting the voluntary demolition of building and clearance of municipal right of way.

Entitlements

64. A detailed entitlement matrix has been provided in Table 4. It summarizes the main types of losses and corresponding entitlements proposed under this subproject. The entitlements listed in the entitlement matrix are based on standards and practices adopted by GON for similar projects funded by ADB. Principally the key entitlements include compensation of full and/or partial loss of land, structures, income, assets, trees/crops and business at replacement costs.

Table 4: Entitlement Matrix

Type of Loss	Scope	Who is entitled	Entitlements	Responsible for the Delivery of the Entitlement	Comments
A1. Loss of Lands/Impact on Lands					
1. Self-declaration of Voluntary demolition of building and clearance of municipal Right of Way (ROW)	Loss of land and structures on the donated land	<ul style="list-style-type: none"> Land and structure owner. 	<ul style="list-style-type: none"> No compensation for the donated land and self-demolition of affected structures Exemption of any transfer costs, registration fees or other municipal charges. Repair allowances to structure owner based on per unit rate (sft) as decided by municipal board. Exemption of 3 years' housing tax (only for demolished building). Waiver of building permission fees and taxes to rebuild affected house. 	The EA (concerned municipality & PIU)	<p>1.1 Voluntary donor households. Donation is accepted only if the donor:</p> <ul style="list-style-type: none"> Is project beneficiary and fully consulted and informed about their rights and design options; Doesn't fall below poverty line after land donation; Donating up to 10% land holding without or no impact on structural element of the building; Is unforced or freely willing to donate, Has chosen the design option for road widening. <p>1.2 Donation should be verified by PCO with the help of FNCCI Biratnagar to ensure integrity and impartiality.</p> <p>1.3 The entitlement may not be applicable if the building owner has built the structure violating approved design of the building and building construction certificate issued by the municipality.</p> <p>1.4 The municipality will provide all entitlement for any building constructed prior to declaration of ROW of particular road sections.</p>
A2. Temporary Impacts on Land					
2. Temporary impacts during construction	2.1 Damage to adjacent parcel of land due to movement of machinery and spoil generated during	Land and business owner	<p>15 days' prior notice will be given to protect crops or business</p> <p>Reinstatement of the damaged property to the original form.</p> <p>Cash or kind compensation at replacement value by contractor, if the loss</p>	Contractor	<p>Supervision consultant will verify the loss and facilitate to negotiate the rates.</p> <p>Contractor to negotiate a contract agreement on a rental rate with the owner or user of the land that will be temporarily used for construction activities.</p> <p>Project and the contractor to ensure that persons other than the owner affected as a result of temporary acquisition are also</p>

Type of Loss	Scope	Who is entitled	Entitlements	Responsible for the Delivery of the Entitlement	Comments
	construction 2.2 Land used by the contractor for labor camp, construction yard and stores		is non-revocable (that cannot be restored or reestablished). Lease fee at replacement value will be provided to the land or building owner or user of the land or building if rented out. Land should be returned to the owner/user at the end of temporary acquisition period after fully restoring it to its original condition or improved as agreed with the AP.		compensated for loss of at least 3 months income.
B. Loss of Income Generating Sources and Assets					
3. Loss of income of business and small vendors/hawke rs	Business affected temporarily during project construction	4.1 Non-mobile business operators on footpaths of road extension/upgr ade projects	Affected Venders will be notified at least 1 month in advance of the construction date by the Project. One-time assistance allowance of 15 days minimum wage for the vender	Super vision consultant/contractor to deliver short term compensation for loss of income.	The EA and project supervision consultant will ensure payment is made prior to physical displacement.
C. Loss of common property resources					
4. Loss of cultural and community structures/	Common property resources	5.1 Affected community/ Institution/user	Replacement or restoration of the affected community	Super vision consultant/contractor to deliver	The EA, and supervision consultant

Type of Loss	Scope	Who is entitled	Entitlements	Responsible for the Delivery of the Entitlement	Comments
public facilities/comm unity forests	such as community forests, monasteries , temples, irrigation canal, water supply pipes, electricity poles etc. affected by the Project.	group responsible for the administration of the property	<p>facilities (including temples, shrines, public water stand posts etc.) in consultation with the affected community.</p> <p>Or cash compensation for restoring the affected cultural/community structures to the recognized institution/ patron/ custodian of the affected structure.</p> <p>Project Assistance to move the structure to a new location</p>	replacement/ restoration of structure/facility	
F. Other unanticipated impacts					
5. Unanticipated adverse impacts due to project intervention or associated activity.	Unanticipated involuntary and other impacts of the subprojects will be documented during the implementation phase and mitigated based on provision made in the CRIPPF. The EA and project implementation authorities will finalize the entitlements in line with GoN legal provisions and ADB's SPS, 2009.				

PSC= Project Supervision Consultants, CDC= Compensation Determination Committee, PIU=Project Implementation Unit

IX. INSTITUTIONAL ROLES AND RESPONSIBILITIES

65. The Ministry of Urban Development (MOUD) is the executing agency, working through its Department of Urban Development and Building Construction (DUDBC), which has established a Project Coordination Office (PCO) for the project headed by project director. The PCO will be supported by a social development consultant placed at PCO to ensure smooth implementation of the social safeguard measures and take corrective actions if necessary. The Implementing Agencies for the RUDP, with a project implementation unit (PIU) headed by project manager and staffed with a social development specialist are stationed at Biratnagar.

66. In BMC office, a municipal project management committee (MPMC) has been established in order to resolve project implementation issues, including safeguard issues, enhance collaboration among relevant departments and organizations, and expedite decision-making processes with an aim at achieving intended project output and outcome. MPMC is chaired by the Mayor, and comprises relevant department heads of the BMC, chief of the divisional office of DUDBC, DWSS and other relevant government departments, a representative from district development committee, four members representing the local disadvantaged communities, NGOs, women's groups and the private sector, and the project manager working as secretariat.

67. **Safeguard desk (SD).** Safeguard desk has been established in the RUDP, PIU for planning, monitoring and follow up of environment safeguard, social safeguard issues and resettlement plan. It is a functional mechanism that has been started and is managed by PIU and DSC. The desk is staffed by the social development chief of PIU, with close consultation of PM/PIU. It is decided that the desk will review, update and discuss on progress, issues, constraints and challenges of environment, social aspects and social safeguard measures. A total of fifteen meeting has been held to date among them three safeguard desk meeting has been held during this reporting period. SD discussed over different social and environmental agendas and additional grievances to immediate mitigate of public complains. *The safeguard help desk composition is presented in the table 5 below. And Safeguard meeting minutes is presented in an annex.*

Table 5: Composition of Safeguard Desk for RUDP

Name	Designation	Portfolio
Er. Bharat Kumar Neupane	Project Manager, PIU, RUDP	Coordinator
Mr. PrakashBhaktaShrestha	Social Safeguard Expert, DSC, RUDP	Member
Mr. DwarikaPhuyal	Environment Safeguard Expert, DSC, RUDP	Member
Mr. Punam Kumar Dahal	Chief; Social Development/ PIU, RUDP	Member Secretary

X. MONITORING AND REPORTING

68. **Need for Monitoring.** Monitoring is a major part of the resettlement management system to ensure its goals are met. This RP has been prepared since individual consent for voluntary demolition of projected structures from main buildings in main Road has yet to receive by the project though group consent of clearing existing covered footpath to make it an open footpath has been secured at the moment.

69. No involuntary resettlement and indigenous peoples related impacts have been reported at this stage. The PIU and DSC will continue to observe the field level activities to ensure that social

safeguard related issues and grievances raised during implementation are settled in a timely manner. Any problems or issues identified during implementation should be followed-up (including recommendation of mitigation measures); and learning from such issues must be recorded which would help to deal with issues more effectively.

70. If unanticipated social safeguards (involuntary resettlement and indigenous people) impacts are found during project implementation, the PIU will conduct a social impact assessment and update the resettlement plan or indigenous people plan covering all applicable requirements specified in CRIPPF.

XI. CONCLUSION AND RECOMMENDATION

71. Based on the information gathered from project documents, discussions with officials, and field observations, the subproject does not involve social safeguard issues. The proposed activities have been designed to utilize the available ROW, and no involuntary impacts are expected. Consultations with municipal officials and local people revealed that use of the lands within existing ROW will not result in any loss of residential land, or loss of shelter and loss of assets, access to assets, income sources, or means of livelihoods of the local people. The subprojects do not appear to involve a reputational risk to the ADB on social safeguards.

72. Most of the grievances have been solved through mutual negotiations between the affected people and concerned parties. Workers have become more aware about their safety. They are regularly using safety gears. Occupational health and hygiene has been well taken care of. Not a single case of serious disease has been recorded in this period. There are no complaints regarding land acquisition and involuntary resettlements as well. Some of the minor RP related issues are appropriately managed and handled in the local level through negotiations and mutual understanding.

73. To address such temporary effects, the following additional recommendations are suggested to minimize of problems and dispute mitigation:

- (i) continue community consultations and information disclosure process during project implementation and construction period to ensure that the local communities are fully aware of project activities at all stages of construction; it is also proposed that such community meetings and discussions should be documented and well recorded;
- (ii) register, record and document any concerns raised by the local community and address them in a timely manner using grievance redress mechanism of the project;
- (iii) ensure that PIU/ BMC issues 15 days' prior notice of work schedule along the sections of busy market and narrow road to provide sufficient time for beneficiaries' preparedness;
- (iv) to encourage of sewer line house connection; BMC/PIU should spread an awareness to beneficiaries about objectives of sewer management and its benefits.
- (v) for the continuity and sustainability of the improved and newly constructed road and sewerage systems, the municipality should make improvements from time to time and establish reconstruction/improvement funds and make rules with public awareness.
- (vi) all services provided by the municipality should be disability friendly, inclusive, and their participation should be ensured.

XII. ANNEXS:

Annex 1, Photographs

Upgrade, restatement and improvement of road



Remaining road upgrading work at T1L13



Upgrading road and drain at T2L19 "0"



Brooming work at Sri Hospital road - T3Line10F



Prime work at T3L23C – Near Jay Nepal Chowk



Road cleaning for to spread Asphalt in Sahid marga



Drain foundation PCC work at shiv mandir marga



Up graded Mahabir road, shiv mandir



Road Upgrading with closure information

Public assets (public property) temple and road after Upgrade of road and temples



Garibnath temple, siddharth chowk




Hanuman temple, main road




Kali temple, main road



Panchamukhi hanuman temple, main road



Birateswor shiv mandir road



Satya Narayan temple road, main road



Public consultations during construction work





[Work inspection by the Mayor BMC](#)

Annex 2: Consultation Summary and Persons Met

Dates	Municipality	Name	Position	Issues Discussed
Biratnagar Metropolitan City				
May 29, 2021	Biratnagar	Mr. BhimParajuli Ms. Indira Karki Er. Bharat Neupane Er. Giresh Chand Er. Amit Gupta	Mayor, BMC Deputy mayor, BMC P.M., RUDP Engineer	Sustainable and continuity of drainage system
April 22, 2021	Biratnagar	Mr. BhimParajuli Ms. Indira Karki Er. Bharat Neupane Er. Giresh Chand	Mayor, BMC Deputy mayor, BMC P.M., RUDP	Sustainable and continuity of drainage system
February 15, 2021	Biratnagar	Mr. Bhim Parajuli Er. Bharat Neupane Er. Giresh Chand	Mayor, BMC P.M., RUDP T.L. Consultant	Sustainable and continuity of drainage system
January 13, 2021	Biratnagar	Mr. Bhim Parajuli Er. Bharat Neupane Er. Giresh Chand	Mayor, BMC P.M., RUDP T.L. Consultant	Obstacles on ROW clear
December 18, 2020	Biratnagar	Mr. Bhim Parajuli Er. Bharat Neupane Er. Giresh Chand	Mayor, BMC P.M., RUDP T.L. Consultant	Obstacles on ROW clear
November 11, 2020	Biratnagar	Mr. BhimParajuli Ms. Indira Karki Er. Bharat Neupane Er. Giresh Chand Mr Prakash Shrestha	Mayor, BMC Deputy mayor, BMC P.M., RUDP T.L. Consultant GESI Expert	Obstacles on ROW clear Informing the public about RoW
November 11, 2020	Biratnagar	Mr. BhimParajuli Ms. Indira Karki Er. Bharat Neupane Er. Giresh Chand Mr Prakash Shrestha	Mayor, BMC Deputy mayor, BMC P.M., RUDP T.L. Consultant GESI Expert	Obstacles on ROW clear Informing the public about RoW
November 11, 2020	Biratnagar	Mr. BhimParajuli Ms. Indira Karki Er. Bharat Neupane Er. Giresh Chand Mr Prakash Shrestha	Mayor, BMC Deputy mayor, BMC P.M., RUDP T.L. Consultant GESI Expert	Obstacles on ROW clear Informing the public about RoW
October. 22, 2020	Biratnagar	Mr. BhimParajuli Er. Bharat Neupane Er. Giresh Chand	Mayor, BMC P.M., RUDP T.L. Consultant	Obstacles on ROW clear

Dates	Municipality	Name	Position	Issues Discussed
September 22, 2020	Biratnagar	Mr. BhimParajuli Er. Bharat Neupane Er. Giresh Chand	Mayor, BMC P.M., RUDP T.L. Consultant	Obstacles on ROW clear
August 14, 2020	Biratnagar	Mr. BhimParajuli Ms. Indira Karki Er. Bharat Neupane Er. Giresh Chand	Mayor, BMC Deputy mayor, BMC P.M., RUDP	Obstacles on ROW clear, Informing the public about RoW
July 3, 2020	Biratnagar	Mr. BhimParajuli Ms. Indira Karki Er. Bharat Neupane	Mayor, BMC Deputy mayor, BMC	Possible obstacles on ROW clear Start of ROW clear process ROW, RSWM

Annex 3, Information on GRC and SSHD Committee of PIU

विराटनगर महानगरपालिका
क्षेत्रीय शहरी विकास परियोजना
परियोजना कार्यान्वयन इकाई
विराटनगर, मोरंग
१ नं. प्रदेश, नेपाल

प.सं. ४५
 च.नं. २०७४/१०७५

श्रीमान टिम लिडर
 डिजिटल सुपरभिजन परामर्शदाता
 आर्युडिपि, विराटनगर

फोन नं. ०२१-५२२५६७
 फ्याक्स नं. ०२१-५२४८१६
 मिति: २०७४/०९/२५

विषय : जानकारी सम्बन्धमा ।

प्रस्तुत विषयमा विराटनगर महानगरपालिका, क्षेत्रीय शहरी विकास परियोजनाले देहायका समितिहरूमा निम्न पदाधिकारी तथा कर्मचारी रहनेगरी समिति गठन गरेको व्यहोरा जानकारी गराउदछु ।

समितिको नाम: **Grievance Redress Committee**
 गठन मिति: २०७४/०९/१३

क्र.सं.	नाम	तह/पद	समितिको
१.	श्री भीम पराजुली	प्रमुख,	विराटनगर महानगरपालिका अध्यक्ष
२.	श्री ईन्दिरा कार्की	उप-प्रमुख,	विराटनगर महानगरपालिका सदस्य
३.	श्री प्रदीप निरौला	प्रमुख प्रशासकिय अधिकृत	विराटनगर महानगरपालिका सदस्य
४.	ई. भरतकुमार न्यौपाने	प्रोजेक्ट मेनेजर.	क्षेत्रीय शहरी विकास परियोजना सदस्य
५.	ई. प्रकाश चौधरी	ईन्जिनियर	क्षेत्रीय शहरी विकास परियोजना सदस्य
६.	ई. घनेन्द्र कटुवाल	ईन्जिनियर	क्षेत्रीय शहरी विकास परियोजना सदस्य
७.	पुनमकुमार दाहाल	प्रमुख, सामाजिक विकास	क्षेत्रीय शहरी विकास परियोजना सदस्य सचिव

समितिको नाम: **Social Safeguard Help Desk (SSHD)**
 गठन मिति: २०७४/०८/०७

क्र.सं.	नाम	तह/पद	समितिको
१.	ई. भरतकुमार न्यौपाने	प्रोजेक्ट मेनेजर.	क्षेत्रीय शहरी विकास परियोजना संयोजक
२.	प्रकाश भक्त श्रेष्ठ	सामाजिक सुरक्षण विद	डिजिटल सुपरभिजन परामर्शदाता सदस्य
३.	पुनमकुमार दाहाल	प्रमुख, सामाजिक विकास	क्षेत्रीय शहरी विकास परियोजना सदस्य सचिव

(ई. भरतकुमार न्यौपाने)
 परियोजना व्यवस्थापक

Annex 4, Meeting of Social Safeguard Help Desk

Meeting Minute: 15

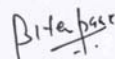
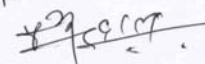


Regional Urban Development Project (RUDP), Biratnagar

15th Safeguard Desk (SD) Meeting,


The 15th Safeguard Desk meeting was held on 27th November, 2019 at PIU office under the Chairmanship of Project Manager Er. Bharat Kumar Neupane, discussed over the following agendas and the decision were made.

Participants:

Safeguard Desk members:

Er. Bharat Kumar Neupane	Project Manager, PIU/RUDP, Biratnagar	
Mr. Punam Kumar Dahal	Chief, social Development, PIU/RUDP, Biratnagar	
Mr. Prakash Bhakta Shrestha	Social Safeguard Expert, DSC/RUDP, Biratnagar	
Er. Dwarika Phuyal	Environmental Safeguard Expert DSC/RUDP, Biratnagar	

Invitee:

Er. Prakash Chaudhari	Deputy Project Manager	
Er. Giresh Chand	Team Leader, DSC/RUDP, Biratnagar	

Discussion and Decisions:




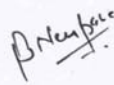
Agenda no1: Progress Review and compliance issues meeting and Site Visit

Discussion and Decision: Joint meeting and site visit of PMC, PIU and DSC was held on 26th and 27th November, 2019. The meeting was held at PIU Office under the chairmanship of Mayor Mr. Bhim Parajuli and discussed over the progress and compliance issues. In meeting presentation on Compliance issues of project were made by DTL/PMC Mr. Rajendra Giri. PM Er. Bharat Kumar Neupane and TL/DSC Er. Giresh Chand clarified the issues raised in meeting and agreed to fully comply the few non-complied and partially complied issues as according to the PAM and ToR.

Agenda no2: Progress on Safeguard Measures

Discussion and Decision:

Discussed over the dust emission during construction contractor has been sprinkling water over dust prone area; however was not sufficient, contractor therefore instructed to increase the frequency of water sprinkling in dust prone area within construction sites and nearby unpaved road surfaces.

Page 1

Meeting Minute: 14

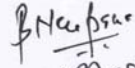



Regional Urban Development Project (RUDP), Biratnagar

14th Safeguard Desk (SD) Meeting,

The 14th Safeguard Desk meeting was held on 25th September, 2019 at PIU office under the Chairmanship of Project Manager Er. Bharat Kumar Neupane, discussed over following agendas and the decision were made.

Participants:

Safeguard Desk members:

Er. Bharat Kumar Neupane	Project Manager, PIU/RUDP, Biratnagar	
Mr. Punam Kumar Dahal	Chief, social Development, PIU/RUDP, Biratnagar	
Mr. Prakash Bhakta Shrestha	Social Safeguard Expert, DSC/RUDP, Biratnagar	
Er. Dwarika Phuyal	Environmental Safeguard Expert DSC/RUDP, Biratnagar	

Invitee:

Er. Prakash Chaudhari	Deputy Project Manager
Er. Giresh Chand	Team Leader, DSC/RUDP, Biratnagar




Agenda no-1: ADB Mission Progress Review meeting and Site Visit

Discussion and Decision: Joint meeting and site visit of ADB, PCO, PIU, DSC and Contractors was held on 23rd and 24th September, 2019. The meeting was held at Metropolitan City Office under the chairmanship of Mayor Mr. Bhim Parajuli and discussed over the progress of project and safeguard issues. In meeting presentation on status of project were made by PM Er. Bharat Kumar Neupane and TL Er. Giresh Chand and the issues raised in meeting were clarified.

Agenda no-2: Progress on Safeguard Measures

Discussion and Decision:

Discussed over the dust emission during construction dust contractor has been sprinkling water over dust prone area, however was not sufficient, contractor therefore instructed to increase the frequency of water sprinkling in dust prone area within construction sites and nearby unpaved road surfaces.

Page 1

Annex 5, Grievance Redress Record and Address Matrix

GRC Record Register in PIU:

क्र.सं.	मिति	गुनागोरी रमि ने नास भए (कसरी)	वडा नं.	गुनागोरी	विवरण	संकेत
१.	२०२१/०१/२९	काजेश शर्मा कोसि विद्या मन्दीर काजेश कुमारी २०२१/०१/२९	१०	काजेश शर्मा, काजेश कोसि विद्या मन्दीर काजेश कुमारी २०२१/०१/२९	माई लामा शर्मा, माई रिङ्गट आवाज भने गर्नु पछि लामा बुद्धि, BLAMY कोषाध्यक्ष २०२१ विद्यापीठ आवाजकोषा (आवाज)	OSCE PIU विद्यापीठ सुदूरपश्चिम विद्यापीठ सुदूरपश्चिम विद्यापीठ विद्यापीठ
२.	२०२१/०२/१९	अजयलाल दुवे वडा नं. २ २०२१/०२/१९	०२	अजयलाल शर्मा २. विद्यालय मा पाई काजेश शर्मा मन्दीर चर्च	शिला लामा शर्मा, काजेश शर्मा २०२१/०२/१९ काजेश शर्मा शर्मा २. २०२१/०२/१९ शर्मा शर्मा शर्मा २. २०२१/०२/१९ पत्रिका (अजयलाल शर्मा) २०२१/०२/१९	OSCE शर्मा शर्मा शर्मा शर्मा शर्मा शर्मा शर्मा शर्मा शर्मा शर्मा शर्मा
३.	२०२१/०२/१९	Mayer सहजगती आवाज गुनागोरी अनुसूची आ. नं. २०२१/०२/१९	६	Sewer Malha Highway - साविक सुदूरपश्चिम	माई Highway मा Corruption गर्नु माई साविक रवाको भए, गुनागोरी शर्मा	OSCE-Kolika शर्मा विद्यापीठ TL लामा कोसि शर्मा शर्मा सुदूरपश्चिम शर्मा शर्मा
४.	"	S-13 नरेश्वर काजेश काजेश काजेश / अनुसूची काजेश शर्मा	३	S-13 नरेश्वर	काजेश	विद्यापीठ शर्मा शर्मा
५.	२०२१/०२/२०	काजेश शर्मा २०२१/०२/२०	०२	काजेश शर्मा २. काजेश शर्मा	काजेश शर्मा, काजेश शर्मा २०२१/०२/२० काजेश शर्मा २०२१/०२/२०	काजेश शर्मा शर्मा
६.	२०२१/०२/१६	विद्यालय अनुसूची २०२१/०२/१६	०३	विद्यालय अनुसूची २०२१/०२/१६	विद्यालय अनुसूची २०२१/०२/१६ विद्यालय अनुसूची २०२१/०२/१६	विद्यालय अनुसूची २०२१/०२/१६
७.	२०२१/०२/२२	काजेश शर्मा २०२१/०२/२२	०८	काजेश शर्मा २०२१/०२/२२	काजेश शर्मा २०२१/०२/२२ काजेश शर्मा २०२१/०२/२२	काजेश शर्मा २०२१/०२/२२
८.	२०२१/०३/२४	सुदूरपश्चिम शर्मा २०२१/०३/२४	१०	सुदूरपश्चिम शर्मा २०२१/०३/२४	सुदूरपश्चिम शर्मा २०२१/०३/२४ सुदूरपश्चिम शर्मा २०२१/०३/२४	सुदूरपश्चिम शर्मा २०२१/०३/२४

DATE:		DATE:			
90	20651115 समय 9:28:6 PM	मुद्रा रक्षा रहित प्रेषण रक्षा	06	गालावा ठाकुर नकोलेले...	मरुड अन्तर्गत अर्को र गालावा ठाकुर नकोलेले गालावा ठाकुर दिने आएको (हेलिफोन वाट जानकारी, २०६११०१०१०१)
99	20651119	वाढी काल	06	श्रीकांत रौत कोको उमा रौत	को पात पसलमा फडको सुने मागे रक्नेकोले पसल कद (मोबाइल जानकारी) र अन्तिम जी लाई सोझी दिने करिब १०:२० मा फोन गर्नुपर्ने जानकारी आएको।
98	20651115 20651115 653 मोबाइल काटमा 3-99	मोबाइल काटमा 3-99	02	विशाल र विराटमा मन्दि	विशालमा वडो 90 मन्दि देखाएर कुल आमाको वडो गालावा ठाकुर दिने आएको हेलिफोन वाट जानकारी, २०६११०१०१०१
93	20651119	पवन साडा मो. वा २०६११०१०१२८	02	विशाल र विराटमा मन्दि	विशालमा वडो 90 मन्दि देखाएर कुल आमाको वडो गालावा ठाकुर दिने आएको हेलिफोन वाट जानकारी, २०६११०१०१०१
94	20651119	कोडाव वनित मोबाइल जानकारी समय: २०६११०१०१२८	02	विशाल र विराटमा मन्दि	विशालमा वडो 90 मन्दि देखाएर कुल आमाको वडो गालावा ठाकुर दिने आएको हेलिफोन वाट जानकारी, २०६११०१०१०१
95	20651119	गोमा गोडेल समय: २०६११०१०१२८	02	विशाल र विराटमा मन्दि	विशालमा वडो 90 मन्दि देखाएर कुल आमाको वडो गालावा ठाकुर दिने आएको हेलिफोन वाट जानकारी, २०६११०१०१०१
96	20651119	गोमा गोडेल समय: २०६११०१०१२८	02	विशाल र विराटमा मन्दि	विशालमा वडो 90 मन्दि देखाएर कुल आमाको वडो गालावा ठाकुर दिने आएको हेलिफोन वाट जानकारी, २०६११०१०१०१
97	20651119	गोमा गोडेल समय: २०६११०१०१२८	02	विशाल र विराटमा मन्दि	विशालमा वडो 90 मन्दि देखाएर कुल आमाको वडो गालावा ठाकुर दिने आएको हेलिफोन वाट जानकारी, २०६११०१०१०१
98	20651119	गोमा गोडेल समय: २०६११०१०१२८	02	विशाल र विराटमा मन्दि	विशालमा वडो 90 मन्दि देखाएर कुल आमाको वडो गालावा ठाकुर दिने आएको हेलिफोन वाट जानकारी, २०६११०१०१०१
99	20651119	गोमा गोडेल समय: २०६११०१०१२८	02	विशाल र विराटमा मन्दि	विशालमा वडो 90 मन्दि देखाएर कुल आमाको वडो गालावा ठाकुर दिने आएको हेलिफोन वाट जानकारी, २०६११०१०१०१
100	20651119	गोमा गोडेल समय: २०६११०१०१२८	02	विशाल र विराटमा मन्दि	विशालमा वडो 90 मन्दि देखाएर कुल आमाको वडो गालावा ठाकुर दिने आएको हेलिफोन वाट जानकारी, २०६११०१०१०१

35 | Page

क्र.स.	मिती	नाम, पद	कडा नं.	DATE:
२४	२०६६/०६/१९	देवु भण्डारी (वि.सं-१०)	१०	
२५	२०६६/०६/१९	वसिष्ठ नारायण नरसिंह (वि.सं-१०)	१०	
२६	२०६६/०६/१९	रामजी प्र. भण्डारी	१०	
२७	२०६६/०६/१९	कविता कुमारी गुप्ता	१०	
२८	२०६६/०६/१९	पुष्पा देवी	१०	
२९	२०६६/०६/१९	पुष्पा देवी	१०	
३०	२०६६/०६/१९	पुष्पा देवी	१०	
३१	२०६६/०६/१९	पुष्पा देवी	१०	
३२	२०६६/०६/१९	पुष्पा देवी	१०	
३३	२०६६/०६/१९	पुष्पा देवी	१०	
३४	२०६६/०६/१९	पुष्पा देवी	१०	
३५	२०६६/०६/१९	पुष्पा देवी	१०	
३६	२०६६/०६/१९	पुष्पा देवी	१०	
३७	२०६६/०६/१९	पुष्पा देवी	१०	
३८	२०६६/०६/१९	पुष्पा देवी	१०	
३९	२०६६/०६/१९	पुष्पा देवी	१०	
४०	२०६६/०६/१९	पुष्पा देवी	१०	
४१	२०६६/०६/१९	पुष्पा देवी	१०	
४२	२०६६/०६/१९	पुष्पा देवी	१०	
४३	२०६६/०६/१९	पुष्पा देवी	१०	
४४	२०६६/०६/१९	पुष्पा देवी	१०	
४५	२०६६/०६/१९	पुष्पा देवी	१०	
४६	२०६६/०६/१९	पुष्पा देवी	१०	
४७	२०६६/०६/१९	पुष्पा देवी	१०	
४८	२०६६/०६/१९	पुष्पा देवी	१०	
४९	२०६६/०६/१९	पुष्पा देवी	१०	
५०	२०६६/०६/१९	पुष्पा देवी	१०	

क्र.सं.	प्रति	नाम था	DATE:	क्र.सं.
82				
89	2065/10/12	पद्मपती ठाडी	90	
80	2065/10/10	विनोद शर्मा	90	
89	2065/11/8	राजेश्वर ड. रेग्मी	90	
82	"	विनोद ठाडी मण्डल	90	
83	"	कुलप ड. पद्मपती	90	
84	2065/11/9	ठाकुरा बापा, दहाड ठाडी बापा काफला बापा, राज ठाडी बाकी फनिद्र हरि पौखरेल, जेठान ठाडी रविन्द्र शर्मा ठाडी बापा	90	सागर ठाडी
84	2065/11/12	विनोद ठाडी ठाडी	90	ठाडी ठाडी
85	"	मिन ठाडी	90	
86	2065/11/30	ठाडी ठाडी	90	
87	2065/11/10	ठाडी ठाडी	90	
88	2065/11/16	ठाडी ठाडी	90	
20	2065/11/22	ठाडी ठाडी (9841071855)	90	

[illegible]

39 | Page

क्र.सं.	दिनांक	नाम, थर	उमेर	विषय
64	2066/07/19	कविता सुपकोटा अर्वा	82	ठूलो जोडा सुपकोटा
65	"	कविता सुपकोटा	90	ठाउँमा च्याम्बा बाटोको अर्थ रोजाको पाती
66	"	विमल सेव आर्य	90	ठाउँमा च्याम्बा बाटो
67	2066/07/19	आशा देवी साह	90	हालै भएको कठोर कामाउडाको ठाउँमा च्याम्बा बाटोको ड-58084284
68	2066/07/19	दाताम सुप	90	देवी (म) को डाँडा बाटोको ठाउँमा च्याम्बा बाटोको ड-58084284
69	2066/07/19	दाताम सुप	90	ठाउँमा च्याम्बा बाटोको ड-58084284
70	2066/07/19	दाताम सुप	90	ठाउँमा च्याम्बा बाटोको ड-58084284
71	2066/07/19	दाताम सुप	90	ठाउँमा च्याम्बा बाटोको ड-58084284
72	2066/07/19	दाताम सुप	90	ठाउँमा च्याम्बा बाटोको ड-58084284
73	2066/07/19	दाताम सुप	90	ठाउँमा च्याम्बा बाटोको ड-58084284
74	2066/07/19	दाताम सुप	90	ठाउँमा च्याम्बा बाटोको ड-58084284
75	2066/07/19	दाताम सुप	90	ठाउँमा च्याम्बा बाटोको ड-58084284
76	2066/07/19	दाताम सुप	90	ठाउँमा च्याम्बा बाटोको ड-58084284
77	2066/07/19	दाताम सुप	90	ठाउँमा च्याम्बा बाटोको ड-58084284
78	2066/07/19	दाताम सुप	90	ठाउँमा च्याम्बा बाटोको ड-58084284
79	2066/07/19	दाताम सुप	90	ठाउँमा च्याम्बा बाटोको ड-58084284
80	2066/07/19	दाताम सुप	90	ठाउँमा च्याम्बा बाटोको ड-58084284
81	2066/07/19	दाताम सुप	90	ठाउँमा च्याम्बा बाटोको ड-58084284
82	2066/07/19	दाताम सुप	90	ठाउँमा च्याम्बा बाटोको ड-58084284
83	2066/07/19	दाताम सुप	90	ठाउँमा च्याम्बा बाटोको ड-58084284
84	2066/07/19	दाताम सुप	90	ठाउँमा च्याम्बा बाटोको ड-58084284
85	2066/07/19	दाताम सुप	90	ठाउँमा च्याम्बा बाटोको ड-58084284
86	2066/07/19	दाताम सुप	90	ठाउँमा च्याम्बा बाटोको ड-58084284
87	2066/07/19	दाताम सुप	90	ठाउँमा च्याम्बा बाटोको ड-58084284
88	2066/07/19	दाताम सुप	90	ठाउँमा च्याम्बा बाटोको ड-58084284
89	2066/07/19	दाताम सुप	90	ठाउँमा च्याम्बा बाटोको ड-58084284
90	2066/07/19	दाताम सुप	90	ठाउँमा च्याम्बा बाटोको ड-58084284
91	2066/07/19	दाताम सुप	90	ठाउँमा च्याम्बा बाटोको ड-58084284
92	2066/07/19	दाताम सुप	90	ठाउँमा च्याम्बा बाटोको ड-58084284
93	2066/07/19	दाताम सुप	90	ठाउँमा च्याम्बा बाटोको ड-58084284
94	2066/07/19	दाताम सुप	90	ठाउँमा च्याम्बा बाटोको ड-58084284
95	2066/07/19	दाताम सुप	90	ठाउँमा च्याम्बा बाटोको ड-58084284
96	2066/07/19	दाताम सुप	90	ठाउँमा च्याम्बा बाटोको ड-58084284
97	2066/07/19	दाताम सुप	90	ठाउँमा च्याम्बा बाटोको ड-58084284
98	2066/07/19	दाताम सुप	90	ठाउँमा च्याम्बा बाटोको ड-58084284
99	2066/07/19	दाताम सुप	90	ठाउँमा च्याम्बा बाटोको ड-58084284
100	2066/07/19	दाताम सुप	90	ठाउँमा च्याम्बा बाटोको ड-58084284

41 | Page

42 | Page

क्र.सं.	नाम	पद	विवरण	मूल्य	विवरण	मूल्य
१६४	१०६६/१०९	नैरेन्ड शास्त्र / सुमन शास्त्र	१० विद्वान् पद	१२४६ २६ ९४२२		
१६५	"	सत्योप देवी मेरिषा कालिदय मेरिषा	१०	"	१२४०२६ २६ ९४२२	१२४०२६ २६ ९४२२
१६६	"	गोकर्ण प्रसाद पांडे	१० निनटोलिया	"	१२४०२६ ९४२२	
१६७	"	किशोर कुमार प्रधान	१०	"	१२४०२६ ९४२२	१२४०२६ ९४२२
१६८	"	भुवराज चौधरी	१० दारुवावा देव	"	१२४०२६ ९४२२	
१६९	"	कमला देवी शिव	०६ कौशिकी पद	"	१२४०२६ ९४२२	
१७०	"	कुशल विद्या शास्त्र पद	१०	हल ज्ञान विद्या शास्त्र पद	१२४०२६ ९४२२	१२४०२६ ९४२२
१७१	"	सुनिल कुमार लिख	१० पिपल पद	१२४०२६ ९४२२	१२४०२६ ९४२२	
१७२	"	राज प्रताप चौधरी	०६ मेन देव	"	१२४०२६ ९४२२	
१७३	"	कोषराज सिद्धि	१० कठन पद	"	१२४०२६ ९४२२	
१७४	"	राज कुमार अग्रवाल	०६ पदित मार्ग	"	१२४०२६ ९४२२	
१७५	"	अनिता प्रतिलिख	१० सिद्धि मार्ग	"	१२४०२६ ९४२२	
१७६	"	पद्म लता कुराही	०२ शिविद मार्ग	"	१२४०२६ ९४२२	
१७७	"	विरेन्द्र बा. देवका	१० त्रिभुवन पद	"	१२४०२६ ९४२२	
१७८	"	लिता देवी सिंह	१० कंगला मुखी मार्ग	"	१२४०२६ ९४२२	
१७९	"	जगदिन राही	०२ शिविद मार्ग	"	१२४०२६ ९४२२	
१८०	"	गोमा शिव	०६ देवकेश चौधरी	"	१२४०२६ ९४२२	
१८१	"	सुमिर कुमार पांडे	१० शांती चौधरी	"	१२४०२६ ९४२२	
१८२	"	सुभाष कुमार गुप्ता	१० त्रिभुवन चौधरी अश्विनी	"	१२४०२६ ९४२२	
१८३	"	सत्य ना साध	१० शांती मार्ग, कचहरी चौधरी	"	१२४०२६ ९४२२	
१८४	"	सुनिल देवी गुप्ता	०६ शिविनी चौधरी अश्विनी	"	१२४०२६ ९४२२	
१८५	"	अनन्य देवी कपाल	१० प्रतिभा चौधरी शिविनी	"	१२४०२६ ९४२२	
१८६	"	कृष्ण १० की सिफारीश	१० प्रभात चौधरी	विद्यालय प्रभात	१२४०२६ ९४२२	
१८७	"	अर्जुन कुमार लाल	१० शिविनी चौधरी	प्रभात चौधरी अश्विनी	१२४०२६ ९४२२	
१८८	"	विद्यालय प्रभात	१० शिविनी चौधरी	"	१२४०२६ ९४२२	
१८९	"	देवदत्त लाल चौधरी	१० अश्विनी चौधरी	प्रभात चौधरी अश्विनी	१२४०२६ ९४२२	
१९०	"	इ-इताल शिव	६ देवदत्त चौधरी	प्रभात चौधरी अश्विनी	१२४०२६ ९४२२	
१९१	"	देवदत्त लाल चौधरी	१० शिविनी चौधरी	"	१२४०२६ ९४२२	
१९२	"	शिव प्रभात अश्विनी	१० शिविनी चौधरी	"	१२४०२६ ९४२२	
१९३	"	लक्ष्मी शिव	६	"	१२४०२६ ९४२२	
१९४	"	अश्विनी अश्विनी	१० शिविनी चौधरी	"	१२४०२६ ९४२२	
१९५	"	वि. शिविनी शिव	०६	"	१२४०२६ ९४२२	


Sl. No.	NAME	AGE	RELATIONSHIP	DATE
922	देवदत्त निरौला	02	अपत्य होल	हल निकासी कार्यवाही 5282226229
923	सरिता देवी पादव	90	धर्मपाद रोड	हाउस चोकर निकासी 528222622
924	दिपेन्द्र काल	90	"	" " 528222622
925	इन्दिरा निरौला	02	अपत्य होल	कौनैकशन निकासी कार्यवाही 528222622
926	सोहन पाद	90	सिद्धार्थ मार्ग	हाउस चोकर निकासी 528222622
927	ललीता कुमारी सेह	90	"	" " 528222622
928	पद्मी सापकास	06	ओपन शान्ति	" " 528222622
929	जगु सेह	90	"	" " 528222622
930	सत्यम कुमार शाह	90	शाली मार्ग	" " 528222622
931	कर्मिला काकी	90	बहालवा मुखी मार्ग	" " 528222622
932	सिता देवी पोखरेल	90	बहालवा कुमारी मार्ग	हाउस चोकर निकासी 528222622
933	सोमिता शर्मा	90	"	हाउस चोकर निकासी 528222622
934	गिता देवी शाह	05	सिद्धार्थ मार्ग	" " 528222622
935	सुलेखा कुमारी पादव	02	सिद्धार्थ मार्ग	" " 528222622
936	सतीता देवी पादव (मुखा)	02	"	" " 528222622
937	रेणुका देवी शाह	03	जहाज रोड	" " 528222622
938	सुरत लाल शाह तैली	06	शान्ति मार्ग चोकर	" " 528222622
939	मणी देवी कोचर	93	"	" " 528222622
940	सुहास सेह	05	मैन रोड	" " 528222622
941	एकावरी देवी पादव	90	पिपल मार्ग	" " 528222622
942	विष्णु दास सेह	90	धर्मपाद रोड	" " 528222622
943	निल देवी चौधरी	02	"	" " 528222622
944	ज्योति कुमारी कौठारी	"	"	" " 528222622
945	सहदेव दास	90	शान्ति चोक	" " 528222622
946	सीता कुमारी सेह	90	जानिद मार्ग	" " 528222622
947	कल्पना सेह	9	"	" " 528222622
948	अनिल शाह गुप्ता	90	सायुधपादव	हाउस चोकर निकासी 528222622
949	अनिल शाह गुप्ता	90	जहाज मार्ग	" " 528222622
950	चन्द्र किशोर मालिक	90	शाली मार्ग	सक्क पैन हाउस पन्थ गरी निकासी खुलाई छि हुन 528222622
951	कुशेश्वर प्र. राजवंशी	5	श्री आर्य मार्ग	हाउस चोकर निकासी 528222622
952	सरिता कुमारी शाह	90	"	" " 528222622
953	प्रकाश सिंह बनेत	90	बहालवा कुमारी पन्थ	सेफ्टी हल निर्माण कार्यवाही 528222622
954	प्रकाश सिंह बनेत	90	बहालवा कुमारी पन्थ	सेफ्टी हल निर्माण कार्यवाही 528222622


DATE: _____			
952	20/6/21	सविन कुमार अग्रवाल	05
953	"	सविन कुमार अग्रवाल	90 जहाज
954	"	शिला देवी प्रसाद	05
955	"	राजी अग्रवाल	02 प्रभुमार, सरतमोड़ी
956	"	सीता कुमारी पोखरेल	90 देवी मार्ग
957	"	अर्चना फारी	02 वृद्ध मार्ग, रानीबाद रोड
958	"	विनोद अग्रवाल	90
959	"	माधव प्रसाद खन्ना	90 शान्ति मार्ग
960	"	"	90 पिपल मार्ग
961	"	लुई लाल गुलाब	90
962	"	ललम कुमार मकुम	02 फार मार्ग
963	"	सुधा क. राणी	90 अग्रवती
964	"	संगिता व्यास	02 रानीबाद
965	"	हेमराज पट्टन	06 लोप शान्ति मार्ग
966	"	माधुरी अग्रवाल	90
967	"	गोविन्द प्रसाद	06 लोप शान्ति मार्ग
968	"	लक्ष्मी देवी अग्रवाल	90 लीनटोलिदा
969	"	शिवल / सविता अग्रवाल	05 कोशी अग्रवाल
970	"	हारी प्रसाद माथी	90 पिपल मार्ग
971	"	दिनेश अग्रवाल	06 रात धुमती
972	"	"	"
973	"	सुवर्ण कुमार तमाड	05 प्रशासन चौक
974	"	भवरी सुमान	05 रात धुमती पथ
975	"	अंजली देवी खेल्	"
976	"	विनाय कोइराला, प्रमिला कुमारी, शशि कुमारी	90 पिपल मार्ग
977	"	शकुन्तला गहगार	06 प्रेता मार्ग
978	"	सुभा यादव	90 कृष्ण मार्ग
979	"	जमा फौरी खेल्	माली मार्ग 06

काउंसिल चयन (वार वार्ड) काउंसिल प्रमुख चयन पानी लगेको, वसुधा रमेश
 समुदाय, गएको 90 30 काउंसिल मरीयन गरी अग्रवाल 30/ 30
 (समवेत) अग्रवाल प्रसाद (9520215720)
 काउंसिल चयन (नगर) पट्टन पट्टन जगन्नी गंगाउडा रमेश काउंसिली रमेश
 पुडा इल काउंसिल काउंसिल चयन (98415867969)
 काउंसिल चयन (नगर) (9842402714)
 काउंसिल चयन (नगर) (9842402714)

46 | Page

Annex: 6, Some Sewer house connection applications:


विराटनगर महानगरपालिका
 नगर कार्यपालिकाको कार्यालय
ढल जडान निवेदन फारम



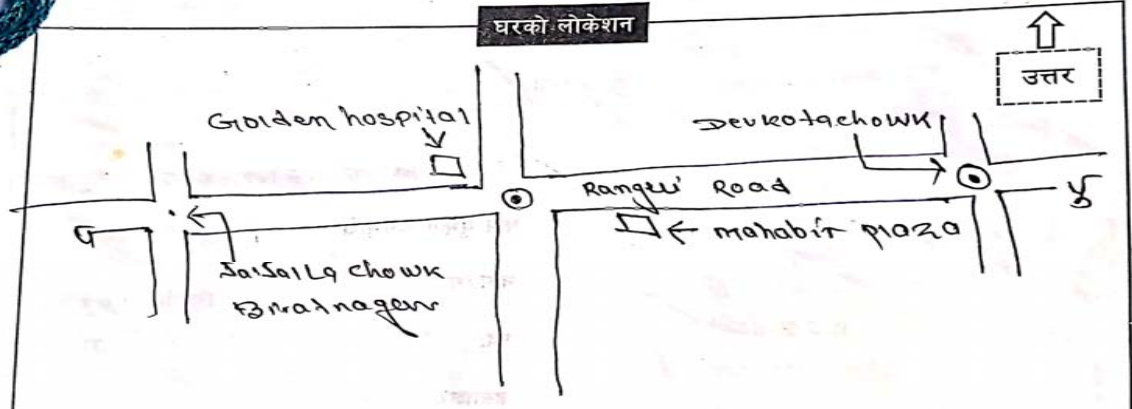
घरधनिको नाम, घर: सरोज देवी अग्रवाल भिति: ०५/०८/२०२१
 सम्पर्क नं. ९८४२०३१४९९
 ठेगाना (स्थायी ठेगाना ना.प्र.को आधारमा):


वडा नं. ०९ टोलको नाम: हस्पिटल चौक रंगेली रोड मार्गको नाम: रंगेली रोड
 घरले चर्चेको फ्लोरको क्षेत्रफल (नक्साको आधारमा): तल्ला: १

घरको किसिम: व्यवसायिक
 घर प्रयोजनको प्रकार: आवासिय ☒ औद्योगिक ☐
 शैक्षिक ☐ होटेल ☐ नर्सिङहोम ☐ कार्यालय ☐ वैक/वित्तिय संस्था ☐
 हस्पिटल ☐ अन्य भए ☐

घर नक्सा पास: भएको/नभएको
 आवास बाहेक अन्य प्रयोजन भए सोको व्यवसाय प्रमाण-पत्र न.पा.बाट: लिएको, नलिएको !
 घरको प्रयोग गर्ने कुल व्यक्तिहरू (बालबालिका सहित): महिला पुरुष
 वार संख्या :

घरको लोकेशन






विराटनगर महानगरपालिका

नगर कार्यपालिकाको कार्यालय

ढल जडान निवेदन फारम



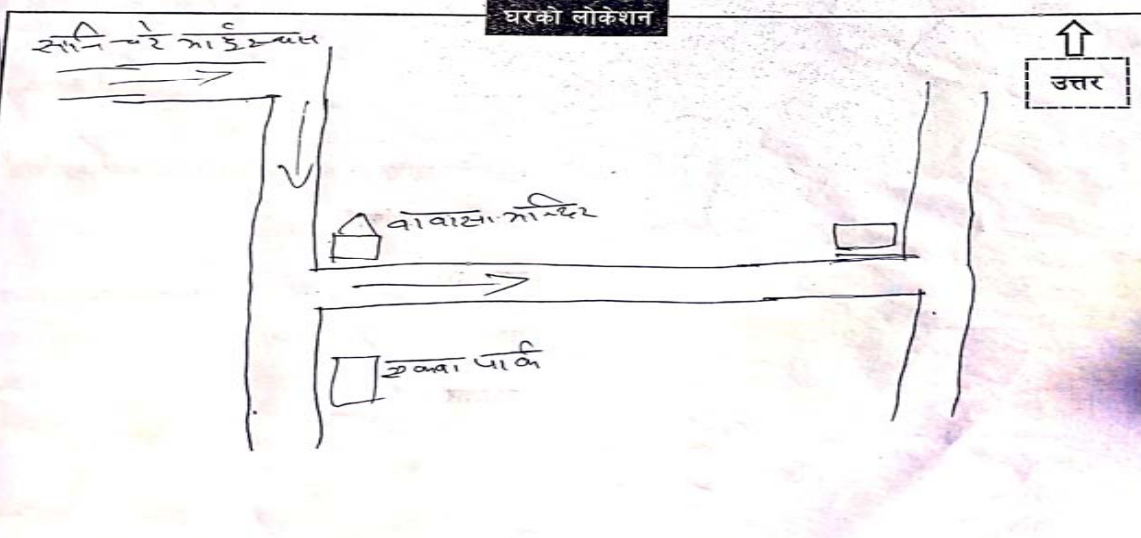
घरघनिको नाम, घर: श्री बाल कृष्ण शर्मा मिति: २०७८/०६/१९
 सम्पर्क नं. ९८४२३३२५२०
 ठेगाना (स्थायी ठेगाना ना.प्र.को आधारमा):

वडा नं. १० टोलको नाम: विनोदनीया मार्गको नाम: गौरव मार्ग
 घरले चर्चेको फ्लोरको क्षेत्रफल (नक्साको आधारमा): ११६९.९० तल्ला:.....

घरको किसिम: ☒ आवासीय ☐ व्यवसायिक ☐ औद्योगिक ☐ कार्यालय ☐ बैंक/वित्तिय संस्था
☒ शैक्षिक ☐ होटेल ☐ नर्सिङहोम ☐ हस्पिटल ☐ अन्य भए.....

घर नक्सा पास: भएको/नभएको ☒
 आवास बाहेक अन्य प्रयोजन भए सोको व्यवसाय प्रमाण-पत्र न.पा.बाट: लिएको, नलिएको ।
 घरको प्रयोग गर्ने कुल व्यक्तिहरु (बालबालिका सहित):..... महिला..... पुरुष.....
 परिवार संख्या :

घरको लोकेशन





विराटनगर महानगरपालिका

नगर कार्यपालिकाको कार्यालय

ढल जडान निवेदन फारम



घरघनिको नाम, घर: आमोद एसड ३५५५५५, दुडुले मिति: २०७३/०५/१०
 सम्पर्क नं. ९८४२०३९२०३ (आडी प्रमोद एसड ३५५५५५)
 ठेगाना (स्थायी ठेगाना ना.प्र.को आधारमा): २१६३३३, (५१ विटु वडा नं. २) हाल विटु २५०१८

वडा नं. ६ टोलको नाम:

मार्गको नाम: २१६३३३

घरले चर्चेको फ्लोरको क्षेत्रफल (नक्साको आधारमा): १०२५.४०

तल्ला:

घरको किसिम: पक्की

घर प्रयोजनको प्रकार: आवासिय

व्यवसायिक

औद्योगिक

कार्यालय

बैंक/वित्तिय संस्था

शैक्षिक

होटेल

नर्सिङ होम

हस्पिटल

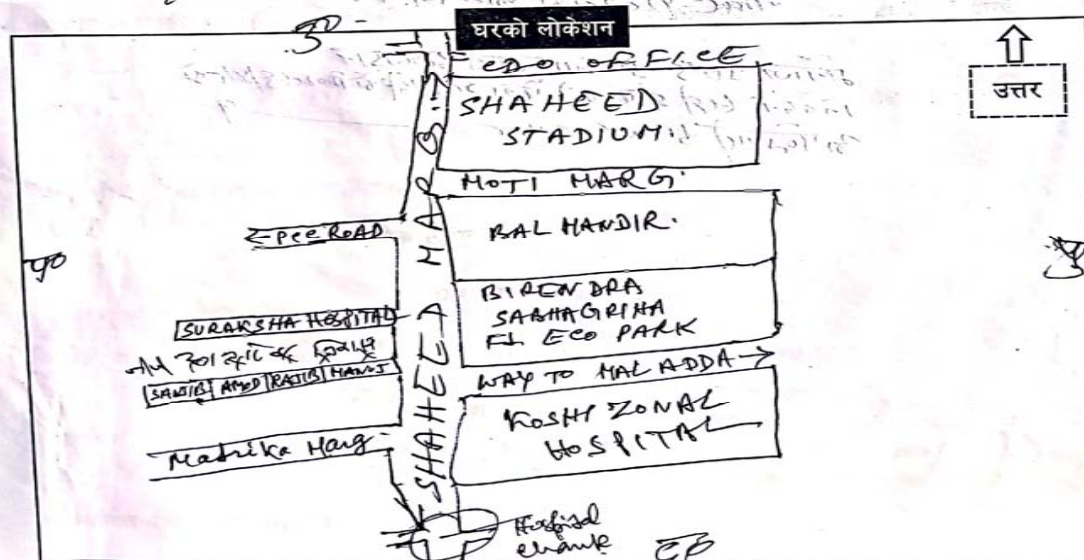
अन्य भए.....


घर नक्सा पास: भएको/नभएको

आवास बाहेक अन्य प्रयोजन भए सोको व्यवसाय प्रमाण-पत्र न.पा.बाट: लिएको, नलिएको

घरको प्रयोग गर्ने कुल व्यक्तिहरू (बालबालिका सहित): १० महिला: ५ पुरुष: ५

परिवार संख्या: १०






विराटनगर महानगरपालिका

नगर कार्यपालिकाको कार्यालय

ढल जडान निवेदन फारम



घरघनिको नाम, घर: तिल कुमारी शर्मा मिति: २०६६।०६।०३

सम्पर्क नं. ९८५२०२९६५६

ठेगाना (स्थायी ठेगाना ना.प्र.को आधारमा):

वडा नं. ०८ टोलको नाम:

घरले चर्चेको फूलोरको क्षेत्रफल (नक्साको आधारमा):

घरको किसिम: घर

घर प्रयोजनको प्रकार: आवासीय व्यवसायिक औद्योगिक कार्यालय वैक/वित्तिय संस्था

शैक्षिक होटेल नर्सिङ्गहोम हस्पिटल अन्य भए.....

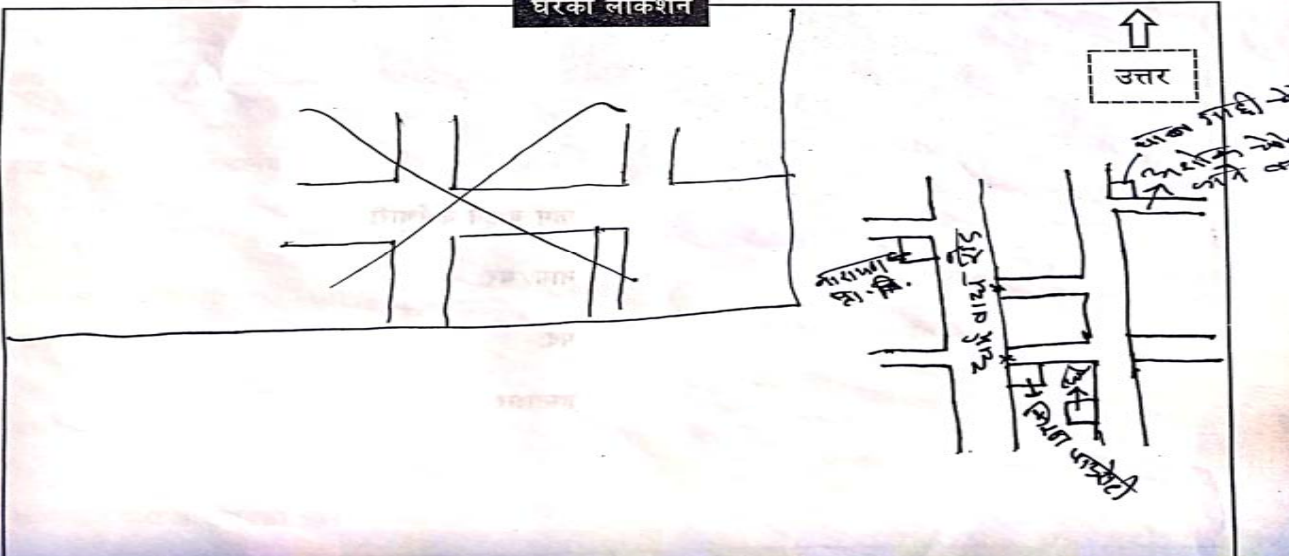
घर नक्सा पास: भएको/नभएको


आवास बाहेक अन्य प्रयोजन भए सोको व्यवसाय प्रमाण-पत्र न.पा.वाट: लिएको, नलिएको ।

घरको प्रयोग गर्ने कुल व्यक्तिहरु (बालबालिका सहित):..... महिला.....१..... पुरुष.....२.....

परिवार संख्या :.....३.....

घरको लोकेशन





विराटनगर महानगरपालिका
नगर कार्यपालिकाको कार्यालय

ढल जडान निवेदन फारम

फोटो

घरधनिको नाम, घर: प्रदीप राय सायिकला
सम्पर्क नं. ९८४२०६८८४४ / ९८४२०६८८४४ मिति: २०७३.०७.१५
ठेगाना (स्थायी ठेगाना ना.प्र.को आधारमा): विराटनगर महानगरपालिका

वडा नं. ९ टोलको नाम: देवकोट-चौड
घरले चर्चेको फूलोरको क्षेत्रफल (नक्साको आधारमा):
घरको किसिम: मार्गको नाम: तल्ला:.....

घर प्रयोजनको प्रकार: आवासिय ☐ व्यवसायिक ☐ औद्योगिक ☐ ☒ कार्यालय ☐ वैक/वित्तिय संस्था
शैक्षिक ☐ होटेल ☐ नर्सिङहोम ☐ हस्पिटल ☐ अन्य भए.....

घर नक्सा पास: भएको/नभएको
आवास वाहेक अन्य प्रयोजन भए सोको व्यवसाय प्रमाण-पत्र न.पा.वाट: लिएको, नलिएको ।
घरको प्रयोग गर्ने कुल व्यक्तिहरु (बालबालिका सहित):..... महिला..... पुरुष.....
रेवार संख्या २०७३.०७.१५ मा १५५५६२९ ९३ जना सायिकला ३३५८८९९९

घरको लोकेशन

नक्सा अनुसार चौड वाट भुव देवकोट-चौड वाट
चिम रवान पानि हस्पिटल, कार्यालय वाट कुनै
वा वाट दक्षिणतर्फ लाग्ने (जिल्ला विरिष्ठ हाउसिङ भवन

३०.७.२०७३



विराटनगर महानगरपालिका

नगर कार्यपालिकाको कार्यालय

ढल जडान निवेदन फारम



घरधनिको नाम, घर: ५०३ कुमारी थापा
सम्पर्क नं. ९८४२३५८९१२
ठेगाना (स्थायी ठेगाना ना.प्र.को आधारमा): विराटनगर-१०

मिति: २०६६.१०.२१/१९

वडा नं. टोलको नाम:

घरले चर्चेको फ्लोरको क्षेत्रफल (नक्साको आधारमा):

घरको किसिम:

घर प्रयोजनको प्रकार: आवासिय

शैक्षिक

व्यवसायिक

होटेल

औद्योगिक

नर्सिङहोम

कार्यालय

हस्पिटल

वैक/वित्तिय संस्था

अन्य भए.....

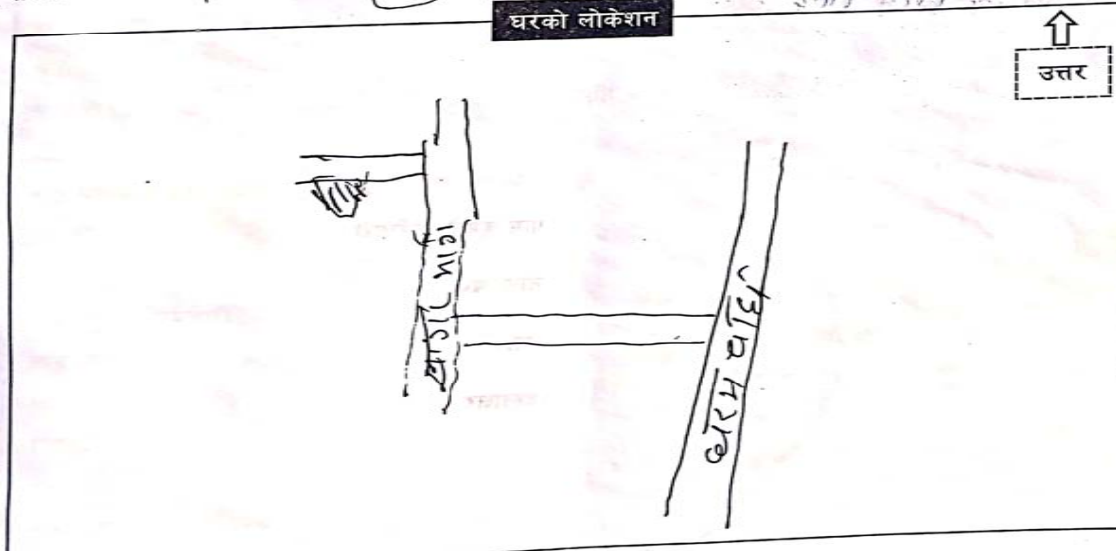
घर नक्सा पास: भएको/नभएको

आवास बाहेक अन्य प्रयोजन भए सोको व्यवसाय प्रमाण-पत्र न.पा.बाट: लिएको, नलिएको ।

घरको प्रयोग गर्ने कुल व्यक्तिहरू (बालबालिका सहित):..... ९ महिला..... पुरुष..... ४.....

परिवार संख्या :..... ९..... (९)

घरको लोकेशन



53 | Page